

INDEX OF SHEETS

- R1 TITLE SHEET
- R2 - R5 LOCATION MAPS
- R6 - R22 COORDINATE SUMMARIES
- R23 - R57 BOUNDARY CONTROL PLATS

LEGEND

- ⊠ HIGHWAY ROW MONUMENT
- ⊙ #4 REBAR
- ⊗ 2" ALUM CAP PLS 2085
- ◇ 1 1/2" ALUM CAP ILLEGIBLE
- ⊙ 2" ALUM CAP ILLEGIBLE
- ▲ 1 1/2" OR 3 1/4" ALUM CAP PLS 5367
- ◆ 1 1/2" ALUM CAP PLS 2050
- X CHISELED X IN CONCRETE
- ⊕ 2" ALUM CAP PLS 10566
- CARRIAGE BOLT
- ⊙ CALO CALCULATED POINT
- 2" ALUM CAP PLS 13351
- ⊗ 2" ALUM CAP PLS 8663
- #5 REBAR
- ⬢ U.S. MILITARY RESERVATION CORNER
- ⊙ IRON PIPE
- ⊙ NAIL
- ⊙ 3/4" REBAR
- • — ROW LINE
- PROPERTY LINE
- CALCULATED LINE

STATE OF WYOMING	PROJECT NO. P591008PE2	SHEET NO. R1	TOTAL SHEETS R57
------------------	------------------------	--------------	------------------

WYOMING DEPARTMENT OF TRANSPORTATION DISTRICT IV

PRE-CONSTRUCTION RECORD OF SURVEY PLAT SHOWING
U.S. HIGHWAY 87 BUSINESS ROUTE (AKA MAIN STREET)
THROUGH THE CITY OF BUFFALO FROM I-25 TO I-90
LOCATED IN SECTION 2, T. 50 N., R. 82 W. AND
SECTIONS 35, 26 AND 23, T. 51 N. R. 82 W.
SIXTH PRINCIPAL MERIDIAN, IN THE CITY OF BUFFALO,
AND COUNTY OF JOHNSON, WYOMING
WYOMING DEPARTMENT OF TRANSPORTATION
PROJECT NO. P591008PE2

CERTIFICATE OF RECORDER

State of Wyoming)
County of Johnson)ss

I hereby certify that this Record of Survey was filed for

re STATE OF WYOMING } Doc Number: 312376
COUNTY OF JOHNSON } ss
This instrument was Filed for record on 10/27/2021 at 3:16 PM
th and was duly recorded in book: H.FILE page: 545 - 601 fees: 75.00
al By Janelan, Deputy
Johnson County Clerk

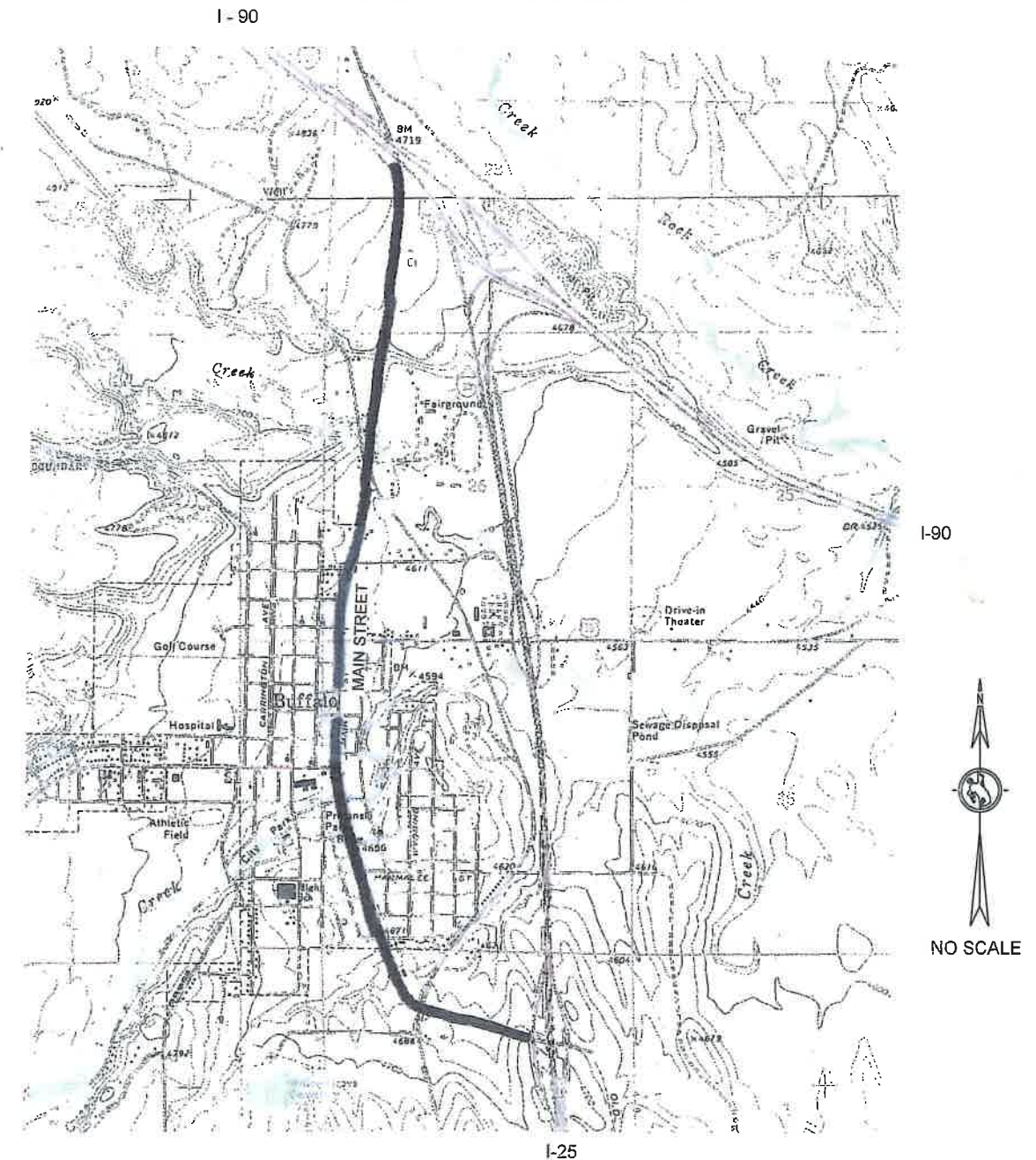
Page _____ No. _____

County Clerk, Register of Deeds

Fee _____ Deputy _____

CERTIFICATE OF SURVEYOR

I, Carl R. Carmichael, Registered Wyoming Professional Land Surveyor No. 10838, of Sheridan, Wyoming do hereby certify that this Record Of Survey was prepared from the results of a survey made by me or under my direct supervision, and is, to the best of my knowledge, information and belief, a true and correct representation of said survey.



STATE OF WYOMING	PROJECT NO. P591008PE2	SHEET NO. R2	TOTAL SHEETS R57
------------------	------------------------	--------------	------------------

WEST ONE-QUARTER COR.
SEC. 23 T 51 N, R 82 W
CALC'D NOTHING FOUND

CENTER ONE-QUARTER CORNER
SEC. 23, T 51 N, R 82 W
CALC'D, NOTHING FOUND

EAST ONE-QUARTER COR.
SEC. 23, T 51 N, R 82 W
CALC'D, NOTHING FOUND



SCALE: 1" = 500'

NW CORNER
SEC. 26, T 51 N, R 82 W
SW CORNER
SEC. 23 T 51 N, R 82 W
FOUND MONUMENT

NE CORNER
SEC. 26, T 51 N, R 82 W
SE CORNER
SEC. 23, T 51 N, R 82 W
CALC'D NOTHING FOUND

MAIN STREET

SW ONE-QUARTER
SEC. 23, T 51 N, R 82 W

SE ONE-QUARTER
SEC. 23, T 51 N, R 82 W

BARSTAD WAY

NORTH PLAINS WAY

SOUTH ONE-QUARTER COR.
SEC. 23, T 51 N, R 82 W
NORTH ONE-QUARTER COR.
SEC. 26, T 51 N, R 82 W
CALC'D, NOTHING FOUND

MAIN STREET

NW ONE-QUARTER
SEC. 26, T 51 N, R 82 W

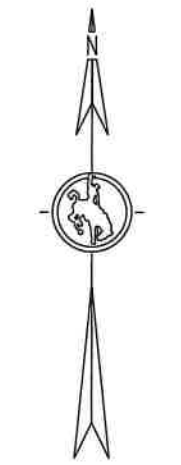
NE ONE-QUARTER
SEC. 26, T 51 N, R 82 W

COWBOY TRAIL

STATE OF WYOMING	PROJECT NO. P591008PE2	SHEET NO. R3	TOTAL SHEETS R57
------------------	------------------------	--------------	------------------

WEST ONE-QUARTER COR.
SEC. 26, T 51 N, R 82 W
FOUND MONUMENT

EAST ONE-QUARTER COR.
SEC. 26, T 51 N, R 82 W
CALC'D, NOTHING FOUND



SCALE: 1" = 500'

CENTER ONE-QUARTER COR.
SEC. 26, T 51 N, R 82 W
CALC'D NOTHING FOUND

SE ONE-QUARTER
SEC. 26, T 51 N, R 82 W

NE CORNER
SEC. 35, T 51 N, R 82 W
SE CORNER
SEC. 26, T 51 N, R 82 W
FOUND MONUMENT

NW CORNER
SEC. 35, T 51 N, R 82 W
SW CORNER
SEC. 26, T 51 N, R 82 W
CALC'D NOTHING FOUND

SOUTH ONE-QUARTER COR.
SEC. 26, T 51 N, R 82 W
NORTH ONE-QUARTER COR.
SEC. 35, T 51 N, R 82 W
CALC'D, NOTHING FOUND

NE ONE-QUARTER
SEC. 35, T 51 N, R 82 W

FAIRGROUNDS ROAD

NORTH BYPASS ROAD

MAIN STREET

SW ONE-QUARTER
SEC. 26, T 51 N, R 82 W

McKINNEY ST.

HOGERSON ST.

HESSE ST.

HART ST.

HART ST. (US HIGHWAY 16)

SNIDER ST.

MAIN STREET

FOOTE ST.

FOULAND ST.

NW ONE-QUARTER
SEC. 35, T 51 N, R 82 W

STATE OF WYOMING	PROJECT NO. P591008PE2	SHEET NO. R4	TOTAL SHEETS R57
------------------	------------------------	--------------	------------------

EAST ONE-QUARTER COR.
T 51 N, R 82 W
CALC'D, NOTHING FOUND

NE CORNER
T 50 N, R 82 W
SE CORNER
T 50 N, R 82 W
FOUND MONUMENT

WEST ONE-QUARTER COR.
SEC. 35, T 51 N, R 82 W
CALC'D, NOTHING FOUND

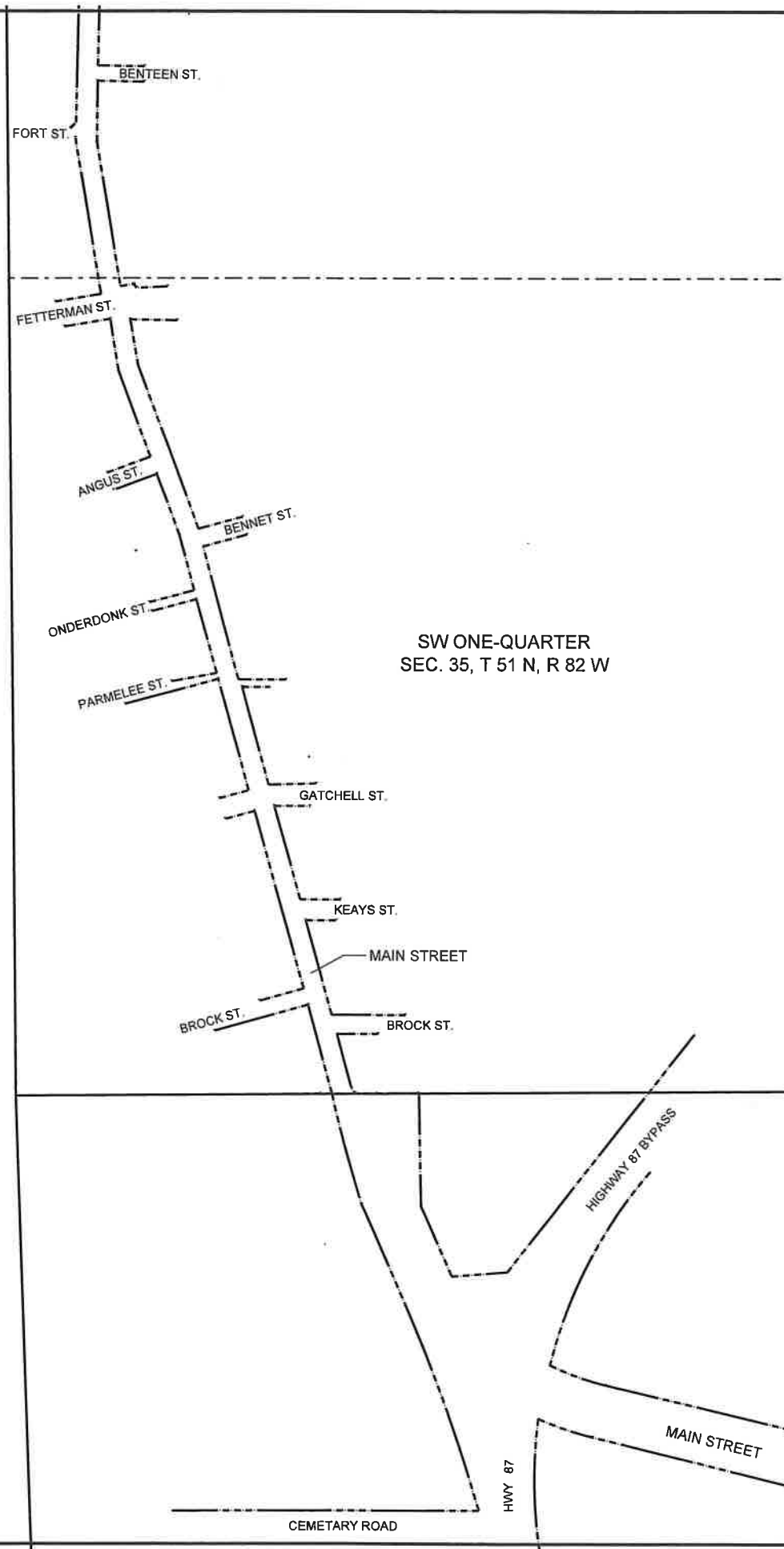
CENTER ONE-QUARTER COR.
SEC. 35, T 51 N, R 82 W
CALC'D, NOTHING FOUND

SOUTH ONE-QUARTER COR.
SEC. 35, T 51 N, R 82 W
NORTH ONE-QUARTER COR.
SEC. 2, T 50 N, R 82 W
FOUND MONUMENT

NE ONE-QUARTER
SEC. 2 T 50 N, R 8S W

SW ONE-QUARTER
SEC. 35, T 51 N, R 82 W

SE ONE-QUARTER
SEC. 35, T 51 N, R 82 W



SCALE: 1" = 500'

NW CORNER
SEC. 2 T 50 N, R 82 W
SW CORNER
SEC. 35, T 51 N, R 82 W
FOUND MONUMENT

STATE OF WYOMING	PROJECT NO. P591008PE2	SHEET NO. R5	TOTAL SHEETS R57
------------------	------------------------	--------------	------------------



SCALE: 1" = 500'

WEST ONE-QUARTER
T 50 N, R 82 W
CALC'D NOTHING FOUND

INTERSTATE 25

EAST ONE-QUARTER COR.
T 50 N, R 82 W
FOUND MONUMENT

CENTER ONE-QUARTER COR.
SEC. 2, T 50 N, R 82 W
CALC'D, NOTHING FOUND

SW ONE-QUARTER
SEC. 2 T 50 N, R 82 W

SE ONE-QUARTER
SEC. 2, T 50 N, R 82 W

SW COR. SEC. 2
T 50 N, R 82 W
FOUND MONUMENT

SOUTH ONE-QUARTER COR.
SEC. 2, T 50 N, R 82 W
CALC'D, NOTHING FOUND

SE COR. SEC. 2
T 50 N, R 82 W
CALC'D NOTHING FOUND

WYOMING DEPARTMENT OF TRANSPORTATION PROJECT NO. P519008PE2
 BUFFALO MAIN STREET FROM I-25 TO I-90
 CITY OF BUFFALO, JOHNSON COUNTY, WYOMING

STATE OF WYOMING PROJECT NO. P591008PE2 SHEET NO. R6 TOTAL SHEETS R57

HORIZONTAL DATUM: WYOMING STATE PLANE COORDINATE SYSTEM, EAST-CENTRAL ZONE NAD 83/93

DAF: 1.0002467000

POINT NO.	NORTHING	EASTING	REMARKS	STATUS
JOBM 5	1726724.00	1482677.73	PROJECT CONTROL POINT 3 1/4" CAP IN CONCRETE POST	ACCEPT
JOBM 7	1727126.94	1481008.66	PROJECT CONTROL POINT 3 1/4" CAP IN CONCRETE POST	ACCEPT
JOBM 10	1728447.05	1479406.45	PROJECT CONTROL POINT 3 1/4" CAP IN CONCRETE POST	ACCEPT
JOBM 13	1730171.88	1478982.96	PROJECT CONTROL POINT 3 1/4" CAP IN CONCRETE POST	ACCEPT
JOBM 17	1732065.12	1478636.61	PROJECT CONTROL POINT 3 1/4" CAP IN CONCRETE POST	ACCEPT
JOBM 23	1734116.83	1478603.28	PROJECT CONTROL POINT 3 1/4" CAP IN CONCRETE POST	ACCEPT
JOBM 27	1738673.20	1479404.74	PROJECT CONTROL POINT 3 1/4" CAP IN CONCRETE POST	ACCEPT
JOBM 31	1742337.31	1479429.03	PROJECT CONTROL POINT 3 1/4" CAP IN CONCRETE POST	ACCEPT
JOBU 5	1732369.11	1478581.67	PROJECT CONTROL POINT 3 1/4" CAP IN CONCRETE POST	ACCEPT
JOBU 7	1734667.80	1478695.48	PROJECT CONTROL POINT 3 1/4" CAP IN CONCRETE POST	ACCEPT

MEASURED AND CALCULATED POINTS NOTE: UNLESS THERE IS A CALL FOR A FOUND MONUMENT, POINTS SHOULD BE CONSIDERED AS CALCULATED

41	1728400.782	1481017.442	1/4 SECS 35/2 T 50 N, T 51 N, R 82 W FOUND PIPE PER HATCH ADDN	ACCEPT
46	1727504.501	1480140.212	PT CURVE NORTH ROW AT HWY 87 TRUCK BYPASS AND SOUTH MAIN STREET	ACCEPT
50	1727733.835	1481569.726	NW COR 87A-69 PG 545 NORTH OF SOUTH MAIN SUBDIVISION	ACCEPT
51	1727736.538	1481325.513	POL WEST LINE 87A-64 PG 196	ACCEPT
100	1728036.176	1481999.96	HMON ROW ANGLE PT 2472+00 AT SOUTHBOUND OFF RAMP 87A-69 PG 545 NE COR	ACCEPT
101	1727665.133	1481928.547	JNE COR 87A-69 PG 545 2" AC ILLEG W ROW OFF RAMP I-25	ACCEPT
102	1727419.574	1481881.325	NE COR LOT 2, SOUTH MAIN SUBD. 2"AC ILLEG	ACCEPT
103	1727099.102	1481819.639	HMON ROW ANGLE POINT 2462+75 SE COR LOT 2, SOUTH MAIN SUBD.	ACCEPT
104	1726901.377	1481785.661	HMON 2460+87.06 NE COR PERRY MEMORIAL BAPTIST CHURCH AT SOUTHBOUND ON RAMP	ACCEPT
105	1727195.311	1481431.624	PCOR 1 1/2" AC NO STAMPING SW COR LOT 1 SOUTH MAIN SUBD.	ACCEPT
106	1727248.980	1481214.665	PCOR 2" AC LS 10566 S LINE RE-SUBD HATCH ADDN N ROW HWY 87	ACCEPT
108	1727289.593	1481051.219	HMON 5+66? ILLEG SW COR RE-SUBD HATCH ADDN N ROW HWY 87	ACCEPT
109	1727441.602	1480314.272	HMON PC RT 75 13+65? PC S LINE CONV WD 0794 N ROW HWY 87	ACCEPT
111	1728586.057	1479428.114	X IN CONC WALK NW COR LOT B RE-SUB BLK 16 EYCHANER ADDN	ACCEPT
112	1729383.815	1479138.525	CORNER BRICK WALL NW QUAD MAIN AND GATCHELL	ACCEPT
113	1728459.892	1479184.431	NW COR LOT 1 BLK 17 CARWILES ADDN #4 REBAR	ACCEPT
114	1729512.347	1479169.428	PCOR 1 1/2" AC ILLEG NW COR LOT 2 BLK 17 CARWILES ADDN	ACCEPT
115	1730016.910	1479027.727	REF PT BY OTHERS	ACCEPT
115A	1730017.109	1479028.707	SW COR CONDOMINIUM BLDG	ACCEPT
117	1730009.854	1478961.597	MISP BEEP AT SW QUAD ONDERDONK AND MAIN FROM KERRY MONEY	ACCEPT
119	1730239.785	1478967.549	PCOR 3/4" IRON PIN, SW COR POST OFFICESW COR LOT 26 BLK 5 ORIG CITY OF BUFFALO	ACCEPT
120	1731542.198	1478546.902	1 1/2" AC ILLEG MAIN AND FORT, NW QUADRANT	ACCEPT
121	1732490.947	1478645.343	PCOR 1 1/2" AC ILLEG NW COR SOUTH 5' LOT 4, BLK 16 ORIG CITY OF BUFFALO	ACCEPT
122	1732535.844	1478645.831	PCOR 1/12" AC ILLEG SW COR LOT 6, BLK 16 ORIG CITY OF BUFFALO	ACCEPT
123	1732568.154	1478579.981	SE COR 360 MAIN 87A-63 PG 8-9	ACCEPT
125	1733738.407	1478669.476	HMON JOG 701 PLS 5367 NE COR IN TERSECTIO N HART AND MAIN	ACCEPT
126	1733747.619	1478659.615	NE JOG HMON 3 1/4" AC PLS 5367 76 NE CORNER HART AND MAIN	ACCEPT
127	1734219.178	1478592.996	HMON IN YARD OF BLUE GABLES MOTEL NO STAMPING	ACCEPT

MEASURED AND CALCULATED POINTS		NOTE: UNLESS THERE IS A CALL FOR A FOUND MONUMENT, POINTS SHOULD BE CONSIDERED AS CALCULATED										R7	R57	
POINT NO.	NORTHING	EASTING	REMARKS										STATUS	
128	1731956.165	1478573.705	PCOR 1" IRON PIPE NE COR SOUTH 20'; LOT 16 BLK 10 ORIG CITY OF BUFFALO										ACCEPT	
129	1732056.146	1478575.625	PCOR 1" IRON PIPE NE COR SOUTH 20' LOT 20 BLK 10 ORIG CITY OF BUFFALO										ACCEPT	
130	1735531.089	1478975.340	1 1/2" AC PLS 5367 ALASKAN ADVENTURES SW COR 87A-64 PG 396-98										ACCEPT	
132	1735921.943	1479029.763	POL N LINE ORIGINAL LOT 6 NORTH BYPASS ADDN E ROW HWY 87 1 1/2" AC LS 2050 STAMPED WEEDEN SUBD										ACCEPT	
133	1736110.860	1479053.290	PCOR #4 BAR IN FRONT OF BLAKEMAN PROPANE SW COR ROW NORTH BYPASS ROAD ORIGINALLY LOT 1 WEEDEN SUBD										ACCEPT	
A134	1736209.858	1479176.130	ANGLE POINT W'ERLY ROW NORTH BYPASS ROAD											
135	1737123.934	1479054.926	PCOR #5 BAR										REJECT	
A135	1736256.031	1479096.045	2" AC PELS 9883 BIG HORN SURVEYING										ACCEPT	
136	1737162.961	1479057.949	HMON 1586+40.5 BK 1586+44.7 AH EQUATION										ACCEPT	
137	1737276.836	1479066.941	3/4" IRON PIPE REJECT										REJECT	
138	1728473.618	1479459.282	PCOR 2" AC LS 10566 NW COR LOT2 RE-SUB BLK 16 EYCHANER ADDN										ACCEPT	
139	1729128.620	1479184.528	#4 REBAR IN 3/4" PIPE SE COR LOT 3 BLK 20 CARWILES ADDN										REJECT	
140	1729814.243	1479082.635	NAIL E SIDE MAIN ST SW COR NORTH 12.5' LOT 26 BLK 6 ORIG CITY OF BUFFALO										ACCEPT	
141	1729768.538	1479029.675	PCOR #5 REBAR SE COR LOT 10, BLK 3 ORIG CITY OF BUFFALO										ACCEPT	
142	1729749.362	1479035.101	PCOR 1" PIPE ANGLE PT SOUTH OF BLK 3 ORIG CITY OF BUFFALO										ACCEPT	
144	1728699.956	1479396.311	PCOR CARRIAGE BOLT NW COR LOT 1 BLK 15 EYCHANER ADDN										ACCEPT	
146A	1733736.956	1478835.506	PCOR 1 1/2" AC PLS 5367 NORTH ROW HART ST SE COR W 25' LARIAT ADDN										ACCEPT	
148	1733657.325	1478677.424	HMON JOG 702 PLS 5367 SE COR INTERSECTION HART AND MAIN										ACCEPT	
149	1733641.962	1478658.398	HMON JOG 703 PLS 5367 SE COR INTERSECTION HART AND MAIN										ACCEPT	
150	1735662.956	1478873.889	PCOR 2" AC PLS 2085 ANGLE PT S LINE WESLEYAN ADDN WEST ROW HWY 87										ACCEPT	
154	1738095.904	1479173.805	HMON 1577+00 75' RT W SIDE ROW										ACCEPT	
155	1738098.984	1479149.064	HMON 1577+00 100' RT W SIDE ROW										ACCEPT	
156	1738396.326	1479186.019	#4 REBAR IN FENCE COR NORTH OF HMON 155, W SIDE ROW HWY 87										ACCEPT	
157	1738593.898	1479210.408	HMON 1572+00 100' RT										ACCEPT	
158	1738596.999	1479185.959	HMON 1572+00 125' RT W SIDE ROW										ACCEPT	
159	1737776.212	1479286.385	PCOR #5 REBAR NE QUADRANT COWBOY TRAIL AND HWY 87 REJECT										REJECT	
160	1738077.356	1479322.659	HMON 1577+00 75' LT E SIDE ROW										ACCEPT	
161	1738074.571	1479347.401	HMON 1577+00 100' LT E SIDE ROW										ACCEPT	
162	1738569.296	1479409.138	HMON 1572+00 100' LT E SIDE ROW										ACCEPT	
163	1738566.309	1479433.822	HMON 1572+00 125' LT E SIDE ROW										ACCEPT	
164	1739676.392	1479571.810	2" AC PELS 2085 SW COR LOT 1 BARSTAD SUBD. EAST ROW HWY 87										ACCEPT	
165	1739957.745	1479606.740	2" AC PELS 2085 NW COR LOT 1 BARATAD SUBD. EAST ROW HWY 87										ACCEPT	
166	1739001.334	1479235.989	PCOR 2" AC PELS 2085 APPROX. STATION 1567+92.5 125' RT W ROW HWY87 125' RT PC W ROW HWY87										ACCEPT	
167	1740769.152	1479455.848	HMON PC 1550+08.8 125' RT PT W ROW HWY 87										ACCEPT	
168	1741651.942	1479462.356	HMON NO STAMPING APPROX. STATION 1541+24 125' RT PC W ROW HWY 87										ACCEPT	
169	1741660.341	1479460.811	PCOR 2" AC PELS 2085 REJECT										REJECT	
170	1741660.064	1479395.996	HMON 1790+95 SBL 325 RT SIDE										ACCEPT	
172	1741624.143	1479707.977	PCOR #4 REBAR LT SIDE APPROX. STATION 1541+21.3 125' LT										ACCEPT	
175	1742832.024	1479108.008	HMON NO STAMPING										ACCEPT	
176	1742813.784	1479072.277	HMON NO STAMPING										ACCEPT	
178	1742911.805	1479236.633	HMON 1528+00										ACCEPT	
179	1742921.498	1479259.498	HMON 1528+00										ACCEPT	
181	1742558.310	1479442.216	HMON 1532+06.4										ACCEPT	

MEASURED AND CALCULATED POINTS										R8	R57
NOTE: UNLESS THERE IS A CALL FOR A FOUND MONUMENT, POINTS SHOULD BE CONSIDERED AS CALCULATED											
POINT NO.	NORTHING	EASTING	REMARKS							STATUS	
182	1742437.292	1479495.671	HMON 1788+95.5							ACCEPT	
183	1740738.399	1479703.812	HMON PT 1550+08.8							ACCEPT	
184	1727066.156	1481114.633	PCOR 2" AC NO STAMPING			NE COR HIGH SCHOOL ADDN S ROW HWY 87				ACCEPT	
185	1727795.609	1479808.997	HMON 2471+85	SW COR 87A-40 PG 648 E SIDE ROW HWY 87						ACCEPT	
186	1728392.300	1479559.705	HMON ILLEGIBLE	POL S LINE EYCHANER ADDN E ROW HWY 87						ACCEPT	
187	1728391.059	1479374.737	HMON 2478+82.5	POL S LINE EYCHANER ADDN W SIDE ROW HWY 87			NE COR BLK 1 BERGNER ADDN			ACCEPT	
188	1728438.282	1479397.420	PCOR 1 1/2" IRON PIPE		W SIDE HWY 87 ROW S SIDE EYCHANER ADDN					ACCEPT	
189	1728854.580	1479353.021	PCOR 1 1/2" AC NO STAMPING		NW COR LOT 2 BLK 15 EYCHANER ADDN E SIDE ROW					ACCEPT	
190	1728841.110	1479288.907	PCOR #4 REBAR	SE COR LOT 9RE-SUB OF BLK 20 EYCHANER ADDN						ACCEPT	
191	1728889.072	1479275.544	PCOR #4 REBAR	SE COR LOT 8 BLK 20 RE-SUB OF LOT 20 EYCHANER ADDN						ACCEPT	
192	1729033.344	1479235.450	PCOR 1 1/2" AC ILLEG	SE COR LOT 5 BLOCK 20 CARWILES ADDN						ACCEPT	
193	1729316.355	1479156.544	PCOR #6 REBAR	NE COR LOT 1 BLK 20 CARWILES ADDN						ACCEPT	
194	1730370.016	1478916.987	PCOR NAIL AT NW COR POST OFFICE								
195	1736820.169	1479189.187	N ROW FAIRGROUNDS ROAD CALC'D								
200	1732230.279	1478644.987	1 1/4" IRON PIPE	NW COR SOUTH 9' LOT 20, BLK17 ORIG CITY OF BUFFALO						ACCEPT	
201	1732305.516	1478578.418	PCOR 1" IRON PIPE	NE COR LOT 25 BLK 10 ORIG CITY OF BUFFALO						ACCEPT	
202	1732341.258	1478647.118	PCOR WOOD DOWEL W/ NAIL	NW COR SOUTH 20' LOTN24, BLK 17 ORIG CITY OF BUFFALO						ACCEPT	
203	1732896.877	1478649.086	PCOR 1 1/2" AC ILLEG	NW COR LOT 2 BLK 15 ORIG CITY OF BUFFALO						ACCEPT	
204	1733044.606	1478649.535	PCOR 1" SPIKE	SW COR LOT NORTH 12.5' LOT 6 BLK 15 ORIG CITY OF BUFFALO						ACCEPT	
207	1733048.556	1478584.979	PCOR 1 1/2" AC ILLEG	SE COR LOT 7 BLK 12 ORIG CITY OF BUFFALO						REJECT	
208	1733094.617	1478651.138	PCOR 1 1/4" IRON PIPE	NW COR LOT 10 BLK 15 ORIG CITY OF BUFFALO						REJECT	
210	1733662.690	1478589.989	1 1/2" AC ILLEG								
212	1727032.431	1479902.202	PCOR 1 1/2" AC PLS 5367	NW QUAD HWY 87 AND CEMETERY RD			SE COR BLK 1 BERGNER ADDN			ACCEPT	
213	1734593.336	1478656.958	#4 REBAR NE COR O'LEARY ADDN, O'LEARY COMMERCIAL ,NORTH 10' VACATED HESSE ST								
214	1734670.087	1478675.292	1 1/2" AC ILLEG SE COR LONDIKE GRANGE ADDN AND GRAY ADDN COMMERCIAL								
216	1735005.096	1478753.456	NE COR 87A66-PG 40 ,DEWEY ADDN, PART KANSORKS ADDN, PART IRVINE ADDN								
217	1735261.924	1478927.962	PCOR 1 1/2" AC ILLEG	POL EAST SIDE ROW LOT5 BLK 1 FETTERMAN ADDN			SE COR			ACCEPT	
218	1735365.280	1478951.250	PCOR 2" AC NO STAMPING	POL E SIDE ROW W LINE FETTERMAN ADDN			NW COR			ACCEPT	
219	1736184.017	1478918.854	PCOR 2" ALUM CAP	NE LOT 2 LEITCHMAN MINOR SUBD			NW COR TRACT A, EXHIBIT A, LOT1 BLK 1 NORTH BYPASS ASS ADDN			ACCEPT	
220	1727289.048	1481043.070	HMON SW COR BLK 1, LOT B HATCH ADDN								
228	1728383.888	1478380.773	NW COR SEC 2 50N 82W	FOUND STONE						ACCEPT	
233	1727807.724	1479991.395	ANGLE PT SE COR 87A-40 PG 648								
235	1728391.821	1479453.531	POL ON SURVEY LINE HWY 87 N LINE SEC 2								
237	1727755.082	1479717.578	POL SURVEY LINE HWY 87 AT S END PROJECT								
238	1728045.731	1479589.048	PT SURVEY LINE EAST OF BERGMAN ADDN								
239	1727742.461	1479723.159	PC SURVEY LINE HWY 87 E SIDE BERGNER ADDN								
240	1727019.709	1479987.045	END CURVE S OUTH END BY HIGH SCHOOL ADDN								
242	1728024.251	1479707.888	ANGLE PT W SIDE BK87A-40 PG 648 E SIDE HWY 87 ROW								
245	1738913.995	1479478.162	2" AC PELS 13351 SW COR LOT 1 NORTH PLAINS SUBDIVISION								
250	1740017.695	1479614.184	NW COR BARSTAD WAY E ROW HWY87								
251	1738509.708	1479401.673	SW COR LOT 3 NORTH PLAINS SUBD. E ROW HWY 87 CAL	2" AC BIG HORN SURVEYING			PELS 9883			ACCEPT	
251B	1739335.398	1479529.923	SW COR NORTH PLAINS WAY, NORTH PLAINS SUBD.	2" AC BIG HORN SURVEYING			PELS 9883			ACCEPT	
251C	1739395.586	1479537.315	NW COR NORTH PLAINS WAY, SW COR LOT 2 BARSTAD S	2" AC BIG HORN SURVEYING			PELS 9883			ACCEPT	

MEASURED AND CALCULATED POINTS			NOTE: UNLESS THERE IS A CALL FOR A FOUND MONUMENT, POINTS SHOULD BE CONSIDERED AS CALCULATED										R9	R57
POINT NO.	NORTHING	EASTING	REMARKS										STATUS	
252	1738525.314	1479571.660	ANGLE PT S LINE LOT 3 NORTH PLAINS SUBD.										ACCEPT	
253	1740009.571	1480141.731	NE COR 87A-66 PG 171-172 ANGLE PT N LINE										ACCEPT	
259	1728407.077	1479477.727	ANGLE PT W LINE LOT1 RE-SUB BLK 16 EYCHANER SUBD										ACCEPT	
260	1728391.895	1479490.143	SW COR ANGLE PT LOT 1 RE-SUB BLK 16 EYCHANCER ADDN										ACCEPT	
261	1728586.861	1479564.312	NE COR LOT B RE-SUB BLK 16 EYCHANER ADDN										ACCEPT	
262	1728649.024	1479410.532	SW COR LOT 1, BLK 15 EYCHANER ADDN										ACCEPT	
263	1728650.130	1479510.526	POL S LINE LOT 1 BLK 15 EYCHANER ADDN										ACCEPT	
265	1728751.533	1479381.871	SW COR LOT 3, BLK 15 EYCHANER ADDN										ACCEPT	
266	1728803.004	1479367.461	SW COR LOT 4, BLK 15 EYCHANER ADDN										ACCEPT	
267	1728854.580	1479353.021	SW COR LOT 5 BLK 15 EYCHANER ADDN										ACCEPT	
268	1728906.080	1479338.603	SW COR LOT 6 BLK 15 EYCHANER ADDN										ACCEPT	
269	1728957.965	1479324.077	NW COR BLK 15, NW LOT 6, EYCHANER ADDN										ACCEPT	
270	1728957.776	1479424.077	POL N LINE LOT 6, BLK 15, EYCHANER ADDN										ACCEPT	
271	1729357.708	1479041.993	POL S LINE LOT 6, BLK 19 CARWILES										ACCEPT	
272	1729290.248	1479060.012	POL N LINE LOT 1, BLK 20 CARWILES ADDN										ACCEPT	
273	1729267.942	1479170.042	SE COR LOT 1, BLK 20 CARWILES ADDN										ACCEPT	
274	1729219.528	1479183.540	SE COR LOT 2, BLK 20 CARWILES ADDN										ACCEPT	
281	1729033.474	1479303.950	SW LOT 7 BLK 18 CARWILES					ADDN					ACCEPT	
282	1729178.252	1479263.585	NW LOT 7 BLK 18 CARWILES					ADDN					ACCEPT	
284	1729193.244	1479259.405	SW LOT 1 BLK 18 CARWILES					ADDN					ACCEPT	
285	1729333.013	1479220.436	NW LOT 1 BLK 18 CARWILES					ADDN					1 1/2" AC ILLEGIBLE	
286	1729741.140	1479010.040	NE COR LOT 8 BLK 3 ORIG CITY OF BUFFALO										ACCEPT	
287	1729407.074	1479199.787	SW LOT 1 BLK 17 CARWILES					ADDN					ACCEPT	
289	1729517.969	1479169.413	NW COR SOUTH 29' LOT 3, BLK 17 CARWILES ADDN										ACCEPT	
294	1729541.232	1479093.987	SE COR LOT 3, BLK 19 CARWILES ADDN										ACCEPT	
300	1727272.081	1480272.804	HMON AT NORTH LINE N SIDE SCHOOL ADDN										ACCEPT	
301	1728745.101	1479315.355	1 1/2" AC NW QUAD BRCK AND MAIN, LOTS 10 AND 11, NORTH 11' VACATED PORTION OF BOCK ST, BLK 20 RESUBD EYCHANER ADDN										ACCEPT	
302	1728585.192	1479360.350	NAIL W SIDE S. MAIN					SE COR LOT 2 BLK 24 EYCHANER ADDN					ACCEPT	
303	1728937.063	1479262.138	1 1/2" AC W SIDE KEAYS MAIN										ACCEPT	
304	1729509.238	1479171.359	#5 REBAR IN DRIVEWAY REJECT										REJECT	
305	1734630.986	1479045.501	1 1/2" AC PELS 2085 SE COR BUFFALO LUMBER 2ND ADDN										ACCEPT	
306	1734559.903	1478758.520	HMON		E SIDE MAIN			S OF BUFFALO LUMBER 2ND ADDN					ACCEPT	
307	1735006.897	1479050.092	NE BUFFALO LUMBER 2" AC										ACCEPT	
308	1736757.758	1478492.323	NE MILITARY RESERVATION			STEEL POST 6" BY 6"			5' ABOVE GROUND				ACCEPT	
309	1736753.837	1478218.443	MILITARY RESERVATION			STEEL POST 6" BY 6"			5' ABOVE GROUND				ACCEPT	
313	1735007.618	1478858.593	NW BUFFALO LUMBER ADDN										ACCEPT	
319	1734254.362	1479039.866	NW WASHUT										ACCEPT	
320	1734635.302	1478804.805	SW BUFFALO LUMBER 2ND ADDN CALC'D										ACCEPT	
331	1729456.870	1479186.148	NW COR SOUTH 15.63' LOT 2, BLK 17 CARWILES ADDN										ACCEPT	
332	1729510.273	1479171.521	NW COR SOUTH 21' BLK 17 CARWILES ADDN										ACCEPT	
333	1729606.720	1479145.104	NW COR SOUTH 71' LOT 4 BLK 17 CARWILES ADDN										ACCEPT	
335	1729131.886	1479207.976	NE COR SOUTH 10' LOT 4 RE-SUBD BLK 20 EYCHANER ADDN										ACCEPT	
336	1738602.573	1479438.468	AC 2086										ACCEPT	

MEASURED AND CALCULATED POINTS											R10	R57
NOTE: UNLESS THERE IS A CALL FOR A FOUND MONUMENT, POINTS SHOULD BE CONSIDERED AS CALCULATED												
POINT NO.	NORTHING	EASTING	REMARKS								STATUS	
337	1738587.845	1480777.877	AC 2086 W ROW I-25								ACCEPT	
338	1738280.798	1480839.756	AC 5367 N E JOHNSON COUNTY								ACCEPT	
339	1738279.635	1480466.127	AC 5367 N W JOHNSON COUNTY								ACCEPT	
346	1738509.891	1479401.500	E ROW HWY 87								ACCEPT	
347	1738569.405	1479409.124	E ROW HWY 87								ACCEPT	
348	1739007.259	1479489.966	E ROW HWY 87								ACCEPT	
349	1740023.930	1479614.827	E ROW HWY 87								ACCEPT	
350	1740018.449	1480489.080	W ROW I-25								ACCEPT	
351	1738599.858	1480780.425	W ROW I-25								ACCEPT	
352	1738608.255	1479440.962	E ROW HWY 87								ACCEPT	
353	1739007.267	1479489.966	E ROW HWY 87 2" AC PELS 2085								ACCEPT	
354	1729889.541	1478996.950	NE COR LOT 6 BLK 3 ORIG CITY OF BUFFALO								ACCEPT	
355	1735005.476	1478755.533	SW FETTERMAN #5 REBAR								ACCEPT	
356	1735211.685	1478804.805	HMON BROKEN POL W ROW HWY 87 W LINE FETTERMAN ADDN								ACCEPT	
357	1735524.992	1478869.797	2" AC NW COR FETTERMAN 2" AC W ROW PELS 2085								ACCEPT	
358	1735005.990	1478869.870	PCOR 1 1/2" AC POL N LINE FETTERMAN POL E ROE HWY 87								ACCEPT	
359	1735480.170	1478975.895	2" AC PELS 2085 SW COR LOT 7 FETTERMAN								ACCEPT	
360	1735474.461	1478975.911	PT E LINE BLK 1 BERGNER ADDN, W ROW HWY 87								ACCEPT	
361	1727724.626	1479649.311	PC E LINE BERGNER ADDN W ROW HWY 87 2" AC PELS 2085								ACCEPT	
362	1727031.361	1478899.253	PCOR 1 1/2" AC S LINE BERGNER ADDN								ACCEPT	
363	1729332.824	1479285.636	INTER E SIDE ROW HWY 87 AND S LINE LOT 6B LOT SPLIT OF LOT 6, BLK 1 NORTH BYPASS ADDN								2" AC ILLEG	
364	1727807.724	1479991.395	INTER S LINE LOT 7 E ROE HWY 87 NORTH BYPASS ADDN								2" AC PLS 10566	
365	1729171.114	1479197.038	SE COR LOT 3, BLK 20 CARWILES 2" AC PELS 2085								ACCEPT	
699	1739957.860	1479606.379	NW COR LOT 1 BARSTATD SUBD. 2" AC PELS 9883								ACCEPT	
702	1739950.596	1480078.093	NE COR LOT 1 BARSTAD SUBD. 2" AC PELS 9883								ACCEPT	
372	1729406.622	1479355.287	SE COR LOT 4 BLK 20 CARWILES ADDN								ACCEPT	
369A	1729046.621	1479355.287	SE COR LOT 1 BLK 17 CARWILES ADDN								ACCEPT	
370	1728585.192	1479360.350	PCOR 2" AC NO STAMPING								ACCEPT	
371	1728391.456	1479414.864	SE COR LOT 6 BLK 24EYCHANER ADDN								ACCEPT	
376	1729962.143	1478977.316	NE COR LOT 3 BLK 3 ORIG CITY OF BUFFALO								ACCEPT	
377	1730370.948	1478918.596	NW COR SOUTH 2' LOT 21 BLK 5 ORIG CITY OF BUFFALO								ACCEPT	
378	1730413.107	1478902.861	NW COR SOUTH 22' LOT 20 BLK 5 ORIG CITY OF BUFFALO								ACCEPT	
379	1730219.329	1478904.946	ANGLE PT E LINE LOT 9, BLK 2 ORIG CITY OF BUFFALO								ACCEPT	
380	17300270.860	1478885.714	NE COR SOUTH 18' LOT 7 BLK 2 ORIG CITY OF BUFFALO								ACCEPT	
381	1730298.963	1478875.224	SE COR NORTH 2' LOT 6 BLK 2 ORIG CITY OF BUFFALO								ACCEPT	
382	1730331.754	1478862.986	NE COR SOUTH 8' LOT 4 BLK 2 ORIG CITY OF BUFFALO								ACCEPT	
383	1730542.396	1478854.608	NW COR SOUTH 10' LOT 14 BLK 5 ORIG CITY OF BUFFALO								ACCEPT	
386A	1738999.535	1478287.197	NW COR SECTION 26, 3 1/4" AC STAMPED APPROPRIATELY								ACCEPT	
388	1735845.698	1478919.815	SW COR TRACT A, EXHIBIT A, LOT1 BLK 1 NORTH BYPASS ADDN								ACCEPT	
389	1729731.657	1478884.290	SW COR LOT 10, BLK 3 ORIG CITY OF BUFFALO								ACCEPT	
390	1729908.038	1478585.122	NW COR LOT 1, BLK 3 ORIG CITY OF BUFFALO								ACCEPT	
391	1729792.739	1479023.130	SE COR LOT 9, BLK 3 ORIG CITY OF BUFFALO								ACCEPT	
392	1729753.579	1478878.332	SW COR LOT 9, BLK 3 ORIG CITY OF BUFFALO								ACCEPT	

MEASURED AND CALCULATED POINTS											R11	R57
NOTE: UNLESS THERE IS A CALL FOR A FOUND MONUMENT, POINTS SHOULD BE CONSIDERED AS CALCULATED												
POINT NO	NORTHING	EASTING	REMARKS								STATUS	
395	1730038.814	1478953.765	SE COR LOT 16, BLK 2 ORIG CITY OF BUFFALO								ACCEPT	
396	1730417.946	1478830.817	NE COR LOT 1, BLK 2 ORIG CITY OF BUFFALO								ACCEPT	
397	1730365.497	1478690.286	NE COR LOT1, BLK2 ORIG CITY OF BUFFALO								ACCEPT	
398	1730504.921	1478868.595	NW COR SOUTH 20' LOT 16 BLK 5 ORIG CITY OF BUFFALO								ACCEPT	
399	1730230.571	1478900.750	SE COR LOT 8, BLK 2 ORIG CITY OF BUFFALO								ACCEPT	
403	1729999.654	1478808.967	SW COR LOT 16, BLK 2 ORIG CITY OF BUFFALO								ACCEPT	
405	1740330.476	1479653.076	SW COR 87A-61 PG 138 AND SW COR 87A-5 PG 311 TO STATE HIGHWAY COMMISSION								ACCEPT	
406	1740330.109	1479713.075	POL SOUTH LINE 87A-61 PG 138 AND 87A-5 PG 311								ACCEPT	
407	1729747.471	1479100.693	SW COR LOT 23, BLK 6 ORIG CITY OF BUFFALO								ACCEPT	
409	1730168.585	1478763.280	NW LOT 10, BLK 2 ORIG CITY OF BUFFALO								ACCEPT	
410	1730178.940	1478759.916	SW COR LOT 8, BLK 2 ORIG CITY OF BUFFALO								ACCEPT	
411	1730181.866	1478983.213	NW COR LOT 40, BLK6 ORIG CITY OF BUFFALO								ACCEPT	
413	1729747.019	1479256.132	SE COR LOT 22, BLK 6 ORIG CITY OF BUFFALO								ACCEPT	
414	1730221.026	1479128.011	NE COR LOT 26, BLK 5 ORIG CITY OF BUFFALO								ACCEPT	
415	1730279.115	1479112.975	SE COR LOT 26, BLK 5 ORIG CITY OF BUFFALO								ACCEPT	
416	1730275.386	1478954.262	NW COR LOT 26, BLK 5 ORIG CITY OF BUFFALO								ACCEPT	
417	1730327.836	1479094.793	NE COR LOT 26, BLK 5 ORIG CITY OF BUFFALO								ACCEPT	
418	1730632.320	1478981.153	NE COR LOT 13, BLK 5 ORIG CITY OF BUFFALO								ACCEPT	
419	1730579.871	1478840.622	NW COR LOT 13, BLK 5 ORIG CITY OF BUFFALO								ACCEPT	
420	1730598.608	1478833.628	SW COR LOT 12, BLK 5 ORIG CITY OF BUFFALO								ACCEPT	
421	1730769.588	1478769.815	SW COR LOT 5, BLK 5 ORIG CITY OF BUFFALO								ACCEPT	
422	1730651.058	1478974.160	SE COR LOT 12, BLK 5 ORIG CITY OF BUFFALO								ACCEPT	
423	1730808.425	1478915.427	SE COR LOT 5, BLK 5 ORIG CITY OF BUFFALO								ACCEPT	
424	1730911.682	1478744.483	NW COR LOT1 BLK 5 ORIG CITY OF BUFFALO								ACCEPT	
425	1730909.421	1478896.866	EAST COR LOT 1 BLK 5 ORIG CITY OF BUFFALO								ACCEPT	
427	1730474.159	1478809.838	NE COR LOT 26, BLK 2, ORIG CITY OF BUFFALO								ACCEPT	
428	1730757.368	1478704.870	SE COR LOT 7, BLK 1 ORIG CITY OF BUFFALO								ACCEPT	
429	1730922.035	1478677.665	NE COR LOT 1, BLK 1 ORIG CITY OF BUFFALO								ACCEPT	
430	1730897.579	1478529.672	NW COR LOT 1, BLK 1 ORIG CITY OF BUFFALO								ACCEPT	
431	1730421.710	1478669.306	SW COR LOT 19, BLK 1 ORIG CITY OF BUFFALO								ACCEPT	
432	1730715.073	1478559.816	SW COR LOT 7, BLK 1 ORIG CITY OF BUFFALO								ACCEPT	
433	1730416.465	1478655.253	SE COR LOT 20, BLK 1 ORIG CITY OF BUFFALO								ACCEPT	
434	1730381.498	1478561.565	SW COR LOT 23, BLK 1, ORIG CITY OF BUFFALO CALC'D								ACCEPT	
435	1730307.803	1478535.701	NW COR LOT 31, BLK 2 ORIG CITY OF BUFFALO CALC'D								ACCEPT	
437	1729831.937	1479077.849	NW COR SOUTH 12.5' LOT 26 BLK6 ORIG CITY OF BUFFALO								ACCEPT	
438	1729878.755	1479065.188	NW COR SOUTH 11' LOT 28 BLK 6 ORIG CITY OF BUFFALO								ACCEPT	
440	1729916.502	1479055.008	NW COR LOT 29 BLK 6 ORIG CITY OF BUFFALO								ACCEPT	
441	1730773.549	1478702.202	NW COR LOT 19, BLK 18 ORIG CITY OF BUFFALO								ACCEPT	
442	1729964.669	1479041.953	SW COR LOT 32 BLK 6 ORIG CITY OF BUFFALO								ACCEPT	
445	1731028.628	1478710.540	SW LOT 1 BLK 18 ORIG CITY OF BUFFALO								ACCEPT	
446	1731053.084	1478858.533	SE COR LOT 1, BLK 18 ORIG CITY OF BUFFALO								ACCEPT	
447	1731028.418	1478862.609	SE COR LOT 54, BLK 18 ORIG CITY OF BUFFALO								ACCEPT	
448	1731035.965	1478754.938	POL S LINE LOT 1, BLK 18 ORIG CITY OF BUFFALO				NW COR LOT 54				ACCEPT	

MEASURED AND CALCULATED POINTS													R12	R57
NOTE: UNLESS THERE IS A CALL FOR A FOUND MONUMENT, POINTS SHOULD BE CONSIDERED AS CALCULATED														
POINT NO.	NORTHING	EASTING	REMARKS										STATUS	
450	1730508.857	1478796.990	NE COR SOUTH 12' LOT 19 BLK 1 ORIG CITY OF BUFFALO										ACCEPT	
451	1731693.198	1478784.703	NE COR LOT 27, BLK 18 ORIG CITY OF BUFFALO										ACCEPT	
452	1730526.283	1478790.486	NE COR SOUTH 5.6' LOT 17 BLK 1 ORIG CITY OF BUFFALO										ACCEPT	
453	1730543.897	1478783.912	NE COE SOUTH 18.8' LOT 17 BLK 1 ORIG CITY OF BUFFALO										ACCEPT	
454	1730564.414	1478776.255	NE COR SOUTH 21.3' LOT 16 BLK 1 ORIG CITY OF BUFFALO										ACCEPT	
455	1731023.158	1478762.748	SW COR LOT 54, BLK 18 ORIG CITY OF BUFFALO										ACCEPT	
456	1731017.867	1478645.423	SE COR LOT 1 BLK 9 ORIG CITY OF BUFFALO										ACCEPT	
457	1731225.058	1478611.185	NE COR LOT 8 BLK 9 ORIG CITY OF BUFFALO										ACCEPT	
459	1731511.177	1478563.904	NE COR COURT SQUARE, BLK 9, ORIG CITY OF BUFFALO										ACCEPT	
460	1731503.377	1478422.920	NW COR COURT SQUARE, BLK 9 ORIG CITY OF BUFFALO										ACCEPT	
461	1730993.412	1478497.430	SW COR LOT 1, BLK 9 ORIG CITY OF BUFFALO										ACCEPT	
462	1731200.602	1478463.192	NW COR LOT 8, BLK 9 ORIG CITY OF BUFFALO										ACCEPT	
463	1730595.987	1478764.471	NE COR SOUTH 5' LOT 14 BLK 1 ORIG CITY OF BUFFALO										ACCEPT	
464	1730615.942	1478757.023	NE COR SOUTH 1.3' LOT 13 BLK 1 ORIG CITY OF BUFFALO										ACCEPT	
465	1730648.827	1478744.750	NE COR SOUTH 11.4' LOT 12 BLK 1 ORIG CITY OF BUFFALO										ACCEPT	
466	1730705.601	1478723.561	NE COR SOUTH 22' LOT 10 BLK 1 ORIG CITY OF BUFFALO										ACCEPT	
467	1731519.690	1478427.177	NW COR LOT 1, BLK 10 ORIG CITY OF BUFFALO										ACCEPT	
468	1730013.072	1479029.136	SW COR LOT 34, BLK 6 ORIG CITY OF BUFFALO										ACCEPT	
470	1730728.657	1478709.621	NE COR SOUTH 6' LOT 6 BLK 1 ORIG CITY OF BUFFALO										ACCEPT	
471	1730804.627	1478697.067	NE COR SOUTH 6' LOT 5 BLK 1 ORIG CITY OF BUFFALO										ACCEPT	
472	1730841.132	1478691.034	NE COR SOUTH 18' LOT 4 BLK 1 ORIG CITY OF BUFFALO										ACCEPT	
473	1730866.137	1478686.298	NE COR SOUTH 19' LOT 3 BLK1 ORIG CITY OF BUFFALO										ACCEPT	
474	1730891.450	1478682.719	NE COR SOUTH 24.5' LOT 2 BLK 1 ORIG CITY OF BUFFALO										ACCEPT	
475	1731866.784	1478686.795	SE COR LOT 34, BLK 6 ORIG CITY OF BUFFALO										ACCEPT	
476	1730653.884	1478812.998	NW COR SOUTH 9' LOT 10 BLK 5 ORIG CITY OF BUFFALO										ACCEPT	
477	1730707.192	1478793.102	NW COR SOUTH 15.9' LOT 8 BLK 5 ORIG CITY OF BUFFALO										ACCEPT	
478	1730730.239	1478784.501	NW COR SOUTH 15.5' LOT 7 BLK 5 ORIG CITY OF BUFFALO										ACCEPT	
482	1732121.299	1478642.895	SW COR LOT 16, BLK 17 ORIG CITY OF BUFFALO										ACCEPT	
483	1731971.326	1478640.015	SW COR LOT 10, BLK 17 ORIG CITY OF BUFFALO										ACCEPT	
484	1731910.338	1478638.844	NW COR SOUTH 14' LOT 7, BLK 17 ORIG CITY OF BUFFALO										ACCEPT	
485	1731858.347	1478637.846	NW COR SOUTH 12' LOT 5, BLK 17 ORIG CITY OF BUFFALO										ACCEPT	
487	1733944.867	1478588.995	HMON E LINE KUBE ADDN W SIDE ROW HWY 87					NO STAMPING					ACCEPT	
488	1733676.163	1478593.810	NE COR SOUTH 6.1' LOT 16 KUBE ADDN TO BLK 13 ORIG CITY OF BUFFALO CALC'D										ACCEPT	
489	1733861.173	1478595.092	NE COR LOT 22 KUBE ADDN TO BLK 13 ORIG CITY OF BUFFALO CALC'D										ACCEPT	
490	1733901.165	1478595.859	ANGLE POINT CENTERLINE WEST HESSE ST. 7' JOG WEST					ACTUAL DISTANCE 9.11', NOT 7'					ACCEPT	
491	1733901.300	1478588.861	ANGLE POINT CENTERLINE W HESSE ST. 7' JOG EAST CALC'D					ACTUAL DISTANCE 9.11', NOT 7'					ACCEPT	
764	1734331.576	1478594.640	NE COR KUBE ADDN, BLK 1										ACCEPT	
A492	1733941.300	1478588.987	SE COR BLUE GABLES MOTEL, SE COR KUBE ADDN					2" AC ILLEG.					ACCEPT	
493	1734331.156	1478600.433	NE COR KUBE ADDN					10' OF 11TH ST DEDICATED TO KUBE ADDN					ACCEPT	
494	1734411.137	1478602.178	SE COR O'LEARY ADDN					10' OF 11TH ST. DEDICATED TO O'LEARY ADDN					ACCEPT	
495	1734413.636	1478472.002	SW COR O'LEARY ADDN CALC'D										ACCEPT	
496	1734661.227	1478606.611	1 1/2" AC SE COR KLOMDIKE GRANGE SW COR GRAY ADDN										ACCEPT	
497	1734660.364	1478682.394	SE COR GRAY ADDN CALC'D					POL W SIDE ROW HWY 87					ACCEPT	

MEASURED AND CALCULATED POINTS										R13	R57
NOTE: UNLESS THERE IS A CALL FOR A FOUND MONUMENT, POINTS SHOULD BE CONSIDERED AS CALCULATED											
POINT NO.	NORTHING	EASTING	REMARKS							STATUS	
498	1733853.813	1478457.495	NW COR GRAY ADDN CALC'D							ACCEPT	
499	1733672.775	1478452.755	NE COR GRAY ADDN CALC'D POL W SIDE HWY87 ROW							ACCEPT	
500	1734583.700	1478663.800	PC W ROW HWY 87 EAST LINE O'LEARY ADDN COMMERCIAL 1 1/2" AC PLS 5367							ACCEPT	
A500	1734593.331	1478656.936	#4 REBAR PCOR							ACCEPT	
501	1733890.490	1478630.932	POC SE COR O'LEARY ADDN COMMERCIAL W SIDE ROW HWY 87 1 1/2" AC PLS 5367							ACCEPT	
503	1733853.813	1478457.895	NW COR LOT 22, KUBE ADDN BLK 13							ACCEPT	
504	1733932.902	1478462.431	SW COR BLOCK 1, KUBE ADDN CALC'D							ACCEPT	
505	1734211.034	1478598.812	PT AT EAST LINE KUBE ADDN W ROW HWY 87							ACCEPT	
507	1730753.661	1478775.759	NW COR SOUTH 15.5' LOT 6 BLK5 ORIG CITY OF BUFFALO							ACCEPT	
508	1730778.489	1478766.493	NW COR SOUTH 9.5' LOT 5 BLK 5 ORIG CITY OF BUFFALO ANGLE POINT IN EAST MAIN							ACCEPT	
509	1731014.280	1478623.718	SE COR LOT 1 OCCIDENTAL EXHIBIT "A" 1ST PARAGRAPH, PARCEL IN BLK 9 ORIG CITY OF BUFFALO							ACCEPT	
510	1731053.293	1478106.484	SW COR LOT 2 BLK 18 ORIG CITY OF BUFFALO							ACCEPT	
511	1731087.332	1478700.839	NW COR SOUTH 9.5' LOT 3 BLK 18 ORIG CITY OF BUFALO							ACCEPT	
512	1731127.290	1478694.236	SW COR LOT 5 BLK 18 ORIG CITY OF BUFFALO							ACCEPT	
513	1734340.983	1478614.613	PC AT W ROW AT NE COR KUBE ADDN							ACCEPT	
514	1734663.550	1478478.546	NW COR O'LEARY ADDN							ACCEPT	
515	1734811.041	1478610.904	SW COR VACATED 10' FROM W HESSE ST. SW COR O'LEARY ADDN CALC'D							ACCEPT	
516	1734813.499	1478482.473	SW COR KLONDIKE GRANGE ADDN BLK 1							ACCEPT	
517	1730754.310	1478705.382	NW COR KLONDIKE GRANGE ADDN BLK 1							ACCEPT	
519	1734890.866	1478620.242	SW COR DEWEY ADDN CALC'D							ACCEPT	
520	1734990.542	1478622.352	NW COR DEWEY MCALLISTER ADDN SW COR KANSORKA ADDN							ACCEPT	
521	1734993.365	1478468.705	SW COR IRVINE ADDN, 1" IRON PIPE LEVEL WITH GROUND							ACCEPT	
522A	1734891.168	1478617.930	SE COR DEWEY ADDN, SW COR KANSORKA ADDN							ACCEPT	
523	1734993.512	1478766.876	NE COR DEWEY MCALLIATER ADDN							ACCEPT	
524	1734888.718	1478732.121	POL W SIDE ROW HWY 87 EAST OF SE COR DEWEY MACALLISTER ADDN							ACCEPT	
525	1731155.902	1478689.508	NW COR SOUTH 4' LOT 6 BLK 18 ORIG CITY OF BUFFALO							ACCEPT	
526	1731183.034	1478685.025	NW COR SOUTH 6.5' LOT 7 ORIG CITY OF BUFFALO							ACCEPT	
527	1734808.916	1478721.592	NW COR VACATED 10' N SIDE W HESSE ST							ACCEPT	
528	1735660.472	1478472.567	NE COR IRVINE ADDN 1 1/2" IRON PIPE W/ FLARED TOP. LEANS EAST 1.5' OUT OF GROUND							ACCEPT	
529	1735512.157	1478874.967	ANGLE POINT E LINE IRVINE ADDN W SIDE ROW HWY 87							ACCEPT	
529B	1736121.062	1478541.483	SE COR IRVINE ADDN LOT 1 EXCEPT .028 ACRES AT SE COR #4 REBAR							ACCEPT	
530A	1735661.057	1478874.967	NE COR IRVINE ADDN, W ROW HWY 87							ACCEPT	
531	1735674.886	1478490.029	SW LOT 3, BLK I NORTH OF IRVINE ADDN S LINE WESLEYEN CHURCH ADDN							ACCEPT	
532	1735675.449	1478891.506	SE COR LOT 3, BLK 1 NORTH OF IRVINE ADDN S LINE WESLEYEN CHURCH ADDN CALC'D							ACCEPT	
533	1731207.699	1478680.949	NW COR SOUTH 6.5' LOT 8 BLK 18 ORIG CITY OF BUFFALO							ACCEPT	
534	1734658.574	1478684.711	SW COR BLK I, KUBE ADDN CALC'D							ACCEPT	
535	1731237.298	1478676.058	NW COR SOUTH 11.5' LOT 9 BLK 18 ORIG CITY OF BUFFALO							ACCEPT	
536	1731269.856	1478670.677	NW COR SOUTH 19.5' LOT 10 BLK 18 ORIG CITY OF BUFFALO							ACCEPT	
537	1731305.868	1478664.726	NW COR SOUTH 6' LOT 12 BLK 18 ORIG CITY OF BUFFALO							ACCEPT	
538	1731340.893	1478658.938	NW COR SOUTH 16.5' LOT 13 BLK 18 ORIG CITY OF BUFFALO							ACCEPT	
541	1731363.585	1478655.189	NW COR SOUTH 14.5' LOT 14 BLK 18 ORIG CITY OF BUFFALO							ACCEPT	
543	1731431.169	1478644.020	NW COR SOUTH 8.0' LOT 17 BLK 18 ORIG CITY OF BUFFALO							ACCEPT	
545	1731150.434	1478601.218	NE COR SOUTH 13' LOT 6 BLK 9 ORIG CITY OF BUFFALO							ACCEPT	

MEASURED AND CALCULATED POINTS													R14	R57
NOTE: UNLESS THERE IS A CALL FOR A FOUND MONUMENT, POINTS SHOULD BE CONSIDERED AS CALCULATED														
POINT NO.	NORTHING	EASTING	REMARKS											STATUS
546	1731144.157	1478563.234	NE COR OCCIDENTAL LLC 13' NORTH OF SOUTH LINE LOT 6 38.5' WEST OF SE COR LOT 6 ORIG CITY OF BUFFALO											ACCEPT
547	1731125.978	1478453.225	NW COR SOUTH 13' LOT 6 BLK 9 ORIG CITY OF BUFFALO, NW COR OCCIDENTAL LLC											ACCEPT
548	1731486.512	1478567.980	NE COR COURTHOUSE BLK 9 ORIG CITY OF BUFFALO											ACCEPT
555	1735662.874	1478923.889	NW COR NORTH BYPASS ADDN											ACCEPT
556	1735844.815	1478923.124	NW COR LOT 7 NORTH BYPASS ADDN											REJECT
557	1735683.016	1478873.849	SW COR LOT 7 NOTH BYPASS ADDN											ACCEPT
558	1736054.231	1478923.118	SW COR NORTH BYPASS ADDN											ACCEPT
561	1735834.419	1479134.256	NE COR LOT 7 BLK 1ORIG NORTH BYPASS ADDN											ACCEPT
562	1736468.586	1478487.287	NW COR LEITCHMAN SUBD 2" AC LS 321											ACCEPT
563A	1735840.061	1479019.566	INTER N LINE LOT 7, NORTH BYPASS ADDN AND E ROW HWY87											ACCEPT
564	1731478.695	1478426.696	NW COR COURTHOUSE BLK 9 ORIG CITY OF BUFFALO											ACCEPT
566	1734994.018	1478619.953	NE COR DEWEY ADDN, NW COR KANSORKA ADDN											ACCEPT
567	1733701.159	1478594.290	SE COR LOT 17 KUBE ADDN BLK 13											ACCEPT
568A	1735833.712	1478892.486	POL W ROW LINE HWY 87 IN WESLEYAN CHURCH ADDN											ACCEPT
569	1733751.149	1478595.250	SE COR LOT 19, KUBE ADDN BLK 13											ACCEPT
581	1734994.018	1478619.953	NE COR DEWEY ADDN, NW COR KANSORKA ADDN											ACCEPT
582	1734994.376	1478702.703	POL S LINE IRVINE ADDN, 234.00' FROM SW COR IRVINE ADDN											ACCEPT
584	1735030.460	1478770.257	ANGLE PT AT E LINE IRVINE ADDN SOUTH PARCEL, W ROW HWY 87											ACCEPT
587	1734994.376	1478702.703	ANGLE PT S LINE IRVINE ADDN , PORTION TO KANSORKA ADDN											ACCEPT
588	1735025.841	1478472.129	ANGLE PT E SIDE IRVINE ADDN PORTION TO KANSORKA ADDN											ACCEPT
640	1731553.368	1478423.879	SW COR LOT 1 BLK 10 ORIG CITY OF BUFFALO											ACCEPT
641	1731561.238	1478566.122	SE COR LOT 1 BLK 10 ORIG CITY OF BUFFALO											ACCEPT
643	1731509.112	1478631.140	ANGLE POINT W LINE LOT 29 BLK 18 ORIG CITY OF BUFFALO											ACCEPT
644	1731696.377	1478634.736	NW COR LOT 27 BLK 18 ORIG CITY OF BUFFALO											ACCEPT
645	1731746.368	1478635.696	SW COR LOT 1 BLK 17 ORIG CITY OF BUFFALO											ACCEPT
646	1732371.571	1478646.759	NW COR LOT 25 BLK 17 ORIG CITY OF BUFFALO											ACCEPT
647	1732372.820	1478581.712	NE COR LOT 32 BLK 10 ORIG CITY OF BUFFALO											ACCEPT
648	1732412.812	1478582.480	SE COR BLK 11 ORIG CITY OF BUFFALO											ACCEPT
649	1732411.587	1478646.284	SW COR BLK 16 ORIG CITY OF BUFFALO											ACCEPT
652	1731553.438	1478425.138	SW COR LOT 1 BLK 10 ORIG CITY OF BUFFALO											ACCEPT
653	1732375.527	1478770.738	NW COR LOT 32 BLK 10 ORIG CITY OF BUFFALO											ACCEPT
657	1731509.805	1478700.486	SW COR NORTH 1' LOT 20 BLK 18 ORIG CITY OF BUFFALO											ACCEPT
658	1731546.405	1478631.856	SW COR LOT 22 BLK 18 ORIG CITY OF BUFFALO											ACCEPT
659	1731592.096	1478632.734	NW COR SOUTH 20.7' LOT 23 BLK 18 ORIG CITY OF BUFFALO											ACCEPT
660	1735546.161	1478984.457	ANGLE PT W SIDE CHAPLINES ADDN E ROW											ACCEPT
661	1735898.970	1479027.785	POL W LINE CHAPLINES ADDN E ROW											ACCEPT
662	1736110.640	1479053.780	NW COR CHAPLINES ADDN E ROW											ACCEPT
663	1736110.640	1479249.780	NE COR CHAPLINES ADDN W ROW COUTY RD 252											ACCEPT
665	1735686.450	1478874.893	ANGLE PT W ROW HWY 87 AND E LINE IRVINE ADDN W ROW											ACCEPT
666	1735834.894	1478893.124	HMON NO STAMPING W ROW E LINE IRVINE ADDN											ACCEPT
667	1735906.338	1478901.898	POL E LINE IRVINE ADDN W ROW											ACCEPT
668	1736322.104	1478952.958	NE COR IRVINE ADDN W ROW											ACCEPT
669	1730749.093	1478554.210	SW COR LOT 6 BLK 1 ORIG CITY OF BUFFALO											ACCEPT

MEASURED AND CALCULATED POINTS											R16	R57
NOTE: UNLESS THER IS A CALL FOR A FOUND MONUMENT, POINTS SHOULD BE CONSIDERED AS CALCULATED												
POINT NO.	NORTHING	EASTING	REMARKS								STATUS	
793	1736764.325	1479946.954	SE COR FAIRGROUNDS ROAD (OFF THE SHEET)								ACCEPT	
792A	1736758.883	1479477.918	NW COR HEPP PARCELS, S ROW FAIRGROUNDS RD. 1 1/2" AC PELS 2085								ACCEPT	
798	1736830.284	1479888.978	SE COR 87A-59 PG 629								ACCEPT	
804	1737126.246	1479487.526	ANGLE POINT N LINE 87A-59 PG 629								ACCEPT	
805	1737154.183	1479313.372	ANGLE PT N LINE 87A-59 PG 629								ACCEPT	
806	1737157.561	1478977.619	NE COR 87A-59 PG 629								ACCEPT	
809	1737270.454	1479178.568	ANGLE PT N LINE BK 87A-59 PG 627 CALC'D								ACCEPT	
810	1737474.520	1479230.009	ANGLE PT N LINE BK 87A-59 PG 627 CALC'D								ACCEPT	
811	1737560.190	1479366.182	ANGLE PT N LINE BK 87A-59 PG 627 CALC'D								ACCEPT	
817	1737126.204	1479487.529	ANGLE POINT S LINE BK 87A-59 PG 627, ANGLE POINTS N LINE BK 87A-59 PG 627								ACCEPT	
818	1737154.141	1479313.375	ANGLE POINT S LINE BK 87A-59 PG 627, ANGLE POINTS N LINE BK 87A-59 PG 627								ACCEPT	
819	1737157.519	1478977.622	SW COR BK 87A-59 PG 627								ACCEPT	
820	1737268.704	1478956.040	NW ERLY COR BH 87A-59 PG 627 CALC'D								ACCEPT	
823	1737488.027	1479247.059	S COR MARK IV LLC 87A-66, PG 171-172				NW COR 87A-59 PG 627 TRANSLATED, CALC'D		E ROW HWY 87		ACCEPT	
838	1734889.676	1478737.966	SE COR KANSORKA ADDN, W ROW HWY 87								ACCEPT	
838A	1734884.943	1478739.238	PK NAIL IN CURB RETURN				WITNESS COR?				ACCEPT	
839C	1734994.599	1478754.327	SE COR IRVINE ADDN CALC'D				NE COR KANSORKA ADDN, W ROW HWY 87				ACCEPT	
842	1733852.916	1478460.888	NW COR LOT 22 KUBE ADDN OF BLK 13 ORIG CITY OF BUFFALO								ACCEPT	
846	1733859.886	1478661.235	SW COR ROTELINI ADDN CALC'D				NW CROWN ADDN				ACCEPT	
847	1733849.847	1478663.168	SW COR LARIAT ADDN CALC'D SE COR CROWN ADDN								ACCEPT	
848	1733851.581	1479036.103	SE ROTELINI ADDN								ACCEPT	
849	1733913.644	1479037.043	1" IRON PIPE SW COR CAMINO ADDN, POL E LINE ROTELLIN ADDN								ACCEPT	
850	1733953.389	1479037.645	2" AC ILLEG. NE COR ROTELINI ADDN								ACCEPT	
851	1733958.684	1478667.733	NW COR ROTELINI ADDN CALC'D								ACCEPT	
852	1733899.820	1478666.887	ANGLE PT W SIDE ROTELINI ADDN								ACCEPT	
853	1733899.898	1478661.847	ANGLE PT W SIDE ROTELINI ADDN								ACCEPT	
854	1733859.509	1478678.280	E SIDE ROW HWY 87 INSIDE W SIDE ROTELINI ADDN, POL S LINE ROTELINI								ACCEPT	
855	1733942.110	1478679.468	PT AT WEST END ROTELINI ADDN, E ROW HWY 87								ACCEPT	
856	1733958.468	1478679.703	PC E SIDE ROTELINI ADDN AT N LINE ROTELINI ADDN								ACCEPT	
857	1734710.986	1479045.549	SE COR BUFFALO LUMBER ADDN								ACCEPT	
858	1734362.747	1479049.376	NW COR CAMINO ADDN								ACCEPT	
860	1734714.994	1478789.410	SW COR BUFFALO LUMBER ADDN				E SIDE ROW HWY 87				REJECT	
861	1735006.208	1478866.872	NW COR BUFFALO LUMBER ADDN				E ROW HWY 87		AC PELS 2085		ACCEPT	
877	1734635.299	1478769.875	SW COR BU UFFALO LUMBER 2ND				E SIDE ROW HWY 87		AC PELS 2085		REJECT	
A882	1735211.782	1478804.951	HMON (BROKEN) AT W ROW HWY 87, E SIDE IRVINE ADDN								ACCEPT	
885	1736826.533	1479475.433	POL S LINE 87A-59 PG 629								ACCEPT	
886	1736892.029	1479483.573	NE COR BK 86A-67 PG 372-373 N LINE HEPP PROPERTY								ACCEPT	
887	1736756.303	1479217.403	NW COR 87A-67 PG 372-373 N LINE HEPP PROPERTY								ACCEPT	
888	1736756.303	1479217.403	POL E ROE HWY 87 N LINE HEPP PROPERTY								ACCEPT	
892	1733849.418	1478740.367	NE KUBE ADDN OF BLK 13 ORIG CITY OF BUFFALO CALC'D								ACCEPT	
903	1735458.802	1478873.623	NE COR 87A-55 PG 223 E ROW IRVINE ADDN, W ROW HWY 87								ACCEPT	
903A	1735525.068	1478869.770	W SIDE ROW HWY 87								ACCEPT	
906	1735452.850	1478484.302	NW COR IRVINE ADDN MIDDLE				PARCEL CALC'D				ACCEPT	

MEASURED AND CALCULATED POINTS													R17	R57
NOTE: UNLESS THERE IS A CALL FOR A FOUND MONUMENT, POINTS SHOULD BE CONSIDERED AS CALCULATED														
POINT NO.	NORTHING	EASTING	REMARKS										STATUS	
909	1735262.572	1478477.181	NW COR IRVINE ADDN SOUTH CALC'D										ACCEPT	
910	1735264.091	1478828.918	NE COR IRVINE ADDN SOUTH W ROW HWY 87										ACCEPT	
911	1735202.702	1478816.362	HMON NO STAMPING W ROW HWY 87										ACCEPT	
912	1735031.392	1478772.002	ANGLE PT IRVINE ADDN AND HWY 87 W ROW										ACCEPT	
913	1734993.637	1478702.706	ANGLE PT S LINE IRVINE ADDN										ACCEPT	
916	1735649.240	1478890.324	NE COR IRVINE ADDN NORTH PARCEL W ROW HWY 87										ACCEPT	
917	1735537.520	1478890.547	ANGLE PT E SIDE IRVINE ADDN NORTH PARCEL W ROW HWY 87										ACCEPT	
920A	1734256.500	1479040.880	EAST PCOR DIVIDING LINE BETWEEN PARCELS SOUTH OF BUFFALO LUMBER 2ND ADDN										ACCEPT	
921D	1734262.446	1478701.528	WEST POINT DIVIDING LINE BETWEEN PARCELS SOUTH OF BUFFALO LUMBER 2ND ADDN										ACCEPT	
923	1737283.960	1479195.618	TRANSLATED COORDINATE 87A-59 PG 627, ANGLE POINT NORTH LINE										ACCEPT	
924	1737282.213	1478973.095	TRANSLATED COORDINATE 87A-59 PG 627 NW COR PARCEL										ACCEPT	
925	1737283.678	1479139.820	TRANSLATED COORDINATE 87A-59 PG 627 SW COR PARCEL										ACCEPT	
926	1737167.650	1479330.429	ANGLE PT N LINE 87A-59 PG 629					TRANSLATED COORDINATE					ACCEPT	
948	1737139.713	1479504.583	ANGLE PT S LINE TRANSLATED COORDINATE 87A-59 PG 627										ACCEPT	
927	1735649.890	1478489.406	NW COR IRVINE ADDN NORTH										ACCEPT	
932	1738156.263	1479156.263	SE COR 87A-59 PG 138 FRALEY										ACCEPT	
935	1737277.275	1479074.915	SE COR FRALEY 87A-59 139, 140 W ROW					HWY 87					ACCEPT	
936	1737283.012	1479073.523	POL SW COR FRALEY 87A-59 139,140										ACCEPT	
951	1737570.589	1479379.479	ANGLE PT S LINE MARK IV LLC					ANGLE PT 87A-59 PG 627					ACCEPT	
944	1734994.376	1478702.703	ANGLE POINT AT N LINE KANSORKA ADDN FOR TRIANGULAR PARCEL OF IRVINE ADDN PART OF KANSORKA AADN										ACCEPT	
945	1735031.477	1478772.160	NORTH COR TRIANGULAR PARCEL PART OF KANSORKA ADDN, W ROW HWY 87										ACCEPT	
949	1736329.264	1479274.425	INTERSECTION N ROW NORTH BYPASS ROAD AND N LINE NORTH BYPASS ADDN										ACCEPT	
956	1737665.666	1479574.653	ANGLE PT SOUTH LINE 87A-66 PG 171 MARK IV LLV										ACCEPT	
957	1737661.058	1479748.982	SE COR 87A-66 PG 171 MARK IV LLC										ACCEPT	
960	1738456.001	1479737.969	NE COR 87A-66 PG 171 MARK IV LLC										ACCEPT	
967	1728352.922	1483658.099	NE SEC 26										ACCEPT	
968	11725713.650	1483666.403	E 1/4 SEC 26										ACCEPT	
969	1723074.368	1483674.707	SE SEC 26										ACCEPT	
971	1723068.780	1481031.083	S 1/4 26 SMITH										ACCEPT	
972	1723068.780	1478503.653	CC SW 26 SMITH										ACCEPT	
989	1736844.318	1479018.478	POL S LINE 87A-59 PG 629 W ROW MAINSTREET										ACCEPT	
990	1737170.361	1479060.978	POL S LINE 87A-59 PG 627 W ROW HWY 87										REJECT	
991	1737283.018	1479075.663	SE COR FRALEY 87A-59 PG 139 W ROW HWY 87										ACCEPT	
992	1735273.171	1478817.507	NE COR IRVINE ADDN SOUTH PARCEL (LOT 1) W ROW HWY 87										ACCEPT	
993	1735271.652	1478465.770	NW COR IRVINE ADDN SOUTH PARCEL (LOT 1)										ACCEPT	
994	1735467.885	1478862.214	NE COR IRVINE ADDN MIDDLE PARCEL (LOT 2) W ROW HWY 87										ACCEPT	
995	1735466.676	1478680.318	POL LINE BETWEEN IRVINE ADDN LOTS 2 AND 3										ACCEPT	
996	1735546.607	1478879.132	ANGLE POINT IRVINE ADDN, NORTH PARCEL, W ROW HWY 87										ACCEPT	
1005	1737283.012	1479073.523	SW COR 87A-59 PG 139 FRALEY										ACCEPT	
1037	1736830.325	1479946.954	NE COR FAIRGROUNDS ROAD (OFF THE SHEET)										ACCEPT	
1041	1737490.990	1479251.811	SW COR 87A-66 PG 171 MARK IV LLC										ACCEPT	
1040	1736820.319	1479198.487	NW COR FAIRGROUNDS ROAD, E ROW MAIN ST										ACCEPT	
1046	1736606.497	1479482.254	SE COR 87A-61 PG 203, 86A-67 PG 372					AGREEMENT FOR WARRANTY DEED					ACCEPT	

																		R18	R57
MEASURED AND CALCULATED POINTS			NOTE: UNLESS THERE IS A CALL FOR A FOUND MONUMENT, POINTS SHOULD BE CONSIDERED AS CALCULATED																
POINT NO.	NORTHING	EASTING	REMARKS																STATUS
1047	1736583.900	1479045.358	SW COR 87A-61 PG 203, 86A-67 PG 372								AGREEMENT FOR WARRANTY DEED								ACCEPT
1048	1736751.780	1479043.706	NW COR 87A-61 PG 203, 86A-67 PG 372																ACCEPT
1049	1736549.101	1479045.701	ANGLE POINT W SIDE STATE OF WYOMING BK 1 PG 187																ACCEPT
1050	1736466.226	1479042.175	SW COR STATE OF WYOMING BK 1 PG 187																ACCEPT
1051	1736455.446	1479749.393	ANGLE POINT S LINE RW 28 EA PG 229-232																ACCEPT
1052	1736402.574	1479039.467	SW COR RW 28 EA PG 237-240																ACCEPT
1053	1736403.222	1479139.465	NE COR STATE OF WYOMING BK 87 PG 57																ACCEPT
1054	1735813.256	1479228.726	SE COR LOT 6A, LOT SPLIT OF LOT 6, BLK 1, NORTH BYPASS ADDN																ACCEPT
1055	1735688.810	1479235.504	SE COR LOT 6B, LOT SPLIT OF LOT 6, BLK 1, NORTH BYPASS ADDN																ACCEPT
1056	1735807.250	1479134.035	SEASTERLY COR LOT 6A, LOT SPLIT OF LOT 6, BLK 1, NORTH BYPASS ADDN																ACCEPT
1057	1735767.311	1479133.710	SE COR LOT 7, LOT SPLIT OF LOT 6, BLK 1, NORTH BYPASS ADDN																ACCEPT
1058	1735751.195	1479068.574	ANGLE POINT, S LINE LOT 7, LOT SPLIT OF LOT 6, BLK 1, NOTH BYPASS ADDN																ACCEPT
1059	1735749.530	1479008.232	POL S LINE LOT 7, LOT SPLIT OF LOT 6, BLK 1, NORTH BYPASS ADDN																ACCEPT
1063	1734281.661	1478593.909	SE COR LOT 8, BLK 1 KUBE ADDN																ACCEPT
1064	1734333.161	1478464.579	NW COR LOT 8, BLK 1, KUBE ADDN																ACCEPT
1065	1734283.231	1478463.609	SW COR LOT 8, BLK 1 KUBE ADDN																ACCEPT
1066	1733942.867	1478457.026	SW COR LOT 1, BLK 1, KUBE ADDN																ACCEPT
1071	1733856.564	1478811.198	NW COR 1ST INTERSTATE BANK PARCEL 87A-29 PG 691								POL S LINE ROTELLINI ADDN								ACCEPT
1072	1733735.298	1478809.438	SW COR 1ST INTERSTATE BANK PARCEL 87A-29 PG 691								POL N LINE HART STREET, US HWY 16								ACCEPT
1074	1733731.643	1478974.398	SE COR 1ST INTERSTATE BANK PARCEL 98A-29 PG 691								POL N LINE HART STREET, US HWY 16								ACCEPT
1075	1733852.909	1478976.157	NE COR 1ST INTERSTATE BANK PARCEL 87A-29 PG 691								POL S LINE ROTELLINI ADDN								ACCEPT
1078	1733863.855	1478455.417	NW COR 87A-62 PG 438, POL S LINE WEST HART STREET																ACCEPT
1081	1732408.666	1478798.440	SE COR LOT 1 BLK 16 ORIG CITY OF BUFFALO, POL N LINE HOLLAND STREET																ACCEPT
1082	1732368.673	1478797.672	NE COR LOT 25 BLK 17 ORIG CITY OF BUFFALO POL S LINE HOLLAND STTREET																ACCEPT
1083	1732415.500	1478442.506	SW COR LOT 1 BLK 11 ORIG CITY OF BUFFALO, POL N LINE HOLLAND STREET																ACCEPT
1084	1731743.488	1478785.668	SE COR 87A-47 PG 499 POL N. SIDE EAST BENTEEN ST.																ACCEPT
1088	1731111.788	1478848.832	NE COR S 9.5' LOT 3 BLK 18 ORIG CITY OF BUFFALO																ACCEPT
1089	1731180.358	1478837.501	NE COR SOUTH 4.0' LOT 6 BLK 18 ORIG CITY OF BUFFALO																ACCEPT
1090	1731232.155	1478828.942	NE COR SOUTH 6.5' LOT 8 BLK 18 ORIG CITY OF BUFFALO																ACCEPT
1091	1731287.406	1478819.811	NE COR SOUTH 19.5' LOT 10 BLK 18 ORIG CITY OF BUFFALO																ACCEPT
1092	1731349.070	1478809.622	NE COR SOUTH 06.5' LOT 13 BLK 18 ORIG CITY OF BUFALO																ACCEPT
1093	1731388.041	1478803.181	NE COR SOUTH 14.5' LOT 14 BLK 18 ORIG CITY OF BUFFALO																ACCEPT
1094	1731497.272	1478633.097	SW COR LOT 20 BLK 18 ORIG CITY OF BUFFALO																ACCEPT
1095	1731521.728	1478781.090	SE COR LOT 20 BLK 18 ORIG CITY OF BUFFALO																ACCEPT
1096	1731543.525	1478781.829	SE COR LOT 22 BLK 18 ORIG CITY OF BUFFALO																ACCEPT
1099	1731520.110	1478631.351	NW COR SOUTH 23' LOT 20 BLK 18 ORIG CITY OF BUFFALO																ACCEPT
1102	1731324.614	1478661.629	SW COR LOT 13 BLK 18 ORIG CITY OF BUFFALO																ACCEPT
1104	1731455.625	1478792.013	NE COR SOUTH 8' LOT 17 BLK 18 ORIG CITY OF BUFFALO																ACCEPT
1107	1730920.562	1478743.016	NW COR VACATED EDDY STREET ABOVE LOT 1 BLK 5 ORIG CITY OF BUFFALO																ACCEPT
1108	1730918.301	1478895.399	NE COR VACATED EDDY STREET ABOVE LOT 1 BLK 5 ORIG CITY OF BUFFALO																ACCEPT
1111	1731147.744	1478584.939	NE COR OCCIDENTAL WYOMING 87A-60 PG 410 PORTION OF PARCEL SHOWN HEREON																ACCEPT
1112	1731129.565	1478474.931	POL NORTH LINE OCCIDENTAL WYOMING PARCEL 87A-60 PG 410 PORTION OF PARCEL SHOWN												HEREON				ACCEPT
1115	1731003.068	1478647.869	SE COR OCCIDENTAL WYOMING PARCEL 87A-60 PG 410								PORTION OF PARCEL SHOWN HEREON								ACCEPT

MEASURED AND CALCULATED POINTS													R19	R57
NOTE: UNLESS THERE IS A CALL FOR A FOUND MONUMENT, POINTS SHOULD BE CONSIDERED AS CALCULATED														
POINT NO.	NORTHING	EASTING	REMARKS										STATUS	
1116	1730978.612	1478499.876	POL SOUTH LINE OCCIDENTAL WYOMING PARCEL 87A-60 PG 410 PORTION OF PARCEL SHOWN HEREON										ACCEPT	
1117	1731141.195	1478625.044	NE COR LOT 5 BLK 9 ORIG CITY OF BUFFALO										ACCEPT	
1123	1730715.054	1478559.834	SW COR LOT 7 BLK 1 ANGLE POINT ORIG CITY OF BUFFALO										ACCEPT	
1124	1730679.453	1478573.122	SW COR LOT 8 BLK 1 ORIG CITY OF BUFFALO										ACCEPT	
1125	1730749.586	1478554.128	SW COR LOT6 BLK 1 ORIG CITY OF BUFFALO										ACCEPT	
1118	1731116.739	1478477.051	NW COR LOT 5 BLK 9 ORIG CITY OF BUFFALO										ACCEPT	
1127	1730732.668	1478713.459	NE COR LOT BLK 1 ORIG CITY OF BUFFALO										ACCEPT	
1129	1730473.834	1478649.955	NW COR SOUTH 5.6' LOT 17 BLK 1 ORIG CITY OF BUFFALO										ACCEPT	
1130	1730511.965	1478635.723	NW COR SOUTH 21.3' LOT 16 BLK 1 ORIG CITY OF BUFFALO										ACCEPT	
1131	1730563.493	1478616.492	NW COR SOUTH 1.3' LOT 13 BLK 1 ORIG CITY OF BUFFALO										ACCEPT	
1132	1730458.594	1478335.429	NW COR SOUTH 22.' LOT10 BLK 1 ORIG CITY OF BUFFALO										ACCEPT	
1133	1730841.681	1478538.305	NW COR SOUTH 19.0' LOT 3 BLK 1 ORIG CITY OF BUFFALO										ACCEPT	
1134	1730780.171	1478549.074	NW COR SOUTH 6.0' LOT 5 BLK 1 ORIG CITY OF BUFFALO										ACCEPT	
1135	1730079.357	1478942.800	NE COR SOUTH 17' LOT 15 BLK 2 ORIG CITY OF BUFFALO										ACCEPT	
1136	1730116.039	1478932.880	NE COR SOUTH 5' LOT 13 BLK 2 ORIG CITY OF BUFFALO										ACCEPT	
1137	1730076.879	1478788.082	NW COR SOUTH 5' LOT13 BLK 2 ORIG CITY OF BUFFALO										ACCEPT	
1138	1730040.197	1478798.002	NW COR SOUTH 17' LOT 15 BLK 2 ORIG CITY OF BUFFALO										ACCEPT	
1139	1730279.304	1478722.455	NW COR SOUTH 8' LOT 4 BLK 2 ORIG CITY OF BUFFALO										ACCEPT	
1140	1729970.694	1478816.799	NW COR LOT 1 BLK 3 ORIG CITY OF BUFFALO										ACCEPT	
1141	1729801.980	1478865.242	SW COR LOT LOT 7 BLK 3 ORIG CITY OF BUFFALO										ACCEPT	
1146	1729667.126	1478731.025	NW COR LOT 1 BLK 19 CARWILE'S ADDN										ACCEPT	
1147	1729458.996	1478789.911	SW COR LOT 3 BLK 19 CARWILE'S ADDN										ACCEPT	
1150	1729548.586	1479315.030	NE COR SOUTH 21' LOT 3 BLK 17 CARWILE'S ADDN										ACCEPT	
1155	1730003.828	1479186.751	SE COR LOT 32 BLK 6 ORIG CITY OF BUFFALO										ACCEPT	
1156	1729957.524	1479199.259	SE COR LOT 30 BLK 6 ORIG CITY OF BUFFALO										ACCEPT	
1157	1729917.915	1479209.986	NE COR SOUTH 11' LOT 28 BLK 6 ORIG CITY OF BUFFALO										ACCEPT	
1158	1729871.097	1479222.648	NE COR SOUTH 12.5' LOT 26 BLK 6 ORIG CITY OF BUFFALO										ACCEPT	
1160	1729332.678	1479335.635	NE COR LOT 2 BLK 18 CARWILE'S ADDN										ACCEPT	
1161	1729193.166	1479286.205	SE COR LOT 1 BLK 18 CARWILE'S ADDN										ACCEPT	
1162	1729193.021	1479336.204	SE COR LOT 2 BLK 18 CARWILE'S ADDN										ACCEPT	
1163	1729177.749	1479436.384	NE COR LOT 5 BLK 18 CARWILE'S ADN										ACCEPT	
1164	1729033.087	1479437.049	SE COR LOT 5 BLK 18 CARWILE'S ADDN										ACCEPT	
1165	1729026.446	1479305.850	SW COR NORTH 7.0' KEAYS STREET										ACCEPT	
1166	1729026.087	1479437.029	SE COR NORTH 7.0' KEAYS STREET										ACCEPT	
1173	1729134.027	1478880.541	SW COR LOT 2 BLK 20 CARWILE'S AND EYCHANER ADDN										ACCEPT	
1174	1729047.320	1478904.664	SW COR NORTH 40' LOT 4 BLK 20 CARWILE'S AND EYCHANER ADDN										ACCEPT	
1175	1728948.800	1478932.215	SW COR LOT 5 BLK 20 EYCHANER ADDN										ACCEPT	
1176	1728849.464	1479133.482	SW COR LOT 8 BLK 20 RE-SUBDIVISION OF BLK 20 EYCHANER ADDN										ACCEPT	
1177	1728801.502	1479146.845	SW COR LOT 9 BLK 20 RE-SUBDIVISION BLK 20 EYCHANER ADDN										ACCEPT	
1178	1728853.988	1479665.420	SE COR LOT 5 BLK 15 EYCHANER ADDN										ACCEPT	
1179	1728699.469	147+653.311	SE COR LOT 2 BLK 15 EYCHANER ADDN										ACCEPT	
1180	1728648.563	1479653.812	SE COR LOT 1 BLK 15 EYCHANER ADDN										ACCEPT	
1182	1728500.299	1479056.943	SW COR LOT 2 BLK 24 EYCHANER ADDN										ACCEPT	

MEASURED AND CALCULATED POINTS													R20	R57
NOTE: UNLESS THERE IS A CALL FOR A FOUND MONUMENT, POINTS SHOULD BE CONSIDERED AS CALCULATED														
POINT NO.	NORTHING	EASTING	REMARKS										STATUS	
1183	1728475.785	1479655.210	SE COR LOT B RE-SUBDIVISION OF LOTS 1-4 BLK 16 EYCHANER ADDN										ACCEPT	
1187	1727171.569	1481527.374	SE COR LOT 1, SOUTH MAIN SUBDIVISION										ACCEPT	
1225	1727065.891	1481116.753	POB BUFFALO HIGH SCHOOL ADDN										ACCEPT	
1226	1727270.525	1480274.526	HMON N LINE HIGH SCHOOL ADDN, S ROW HWY 87										ACCEPT	
1227	1727363.724	1480029.203	NW COR HIGH SCHOOL ADDN										ACCEPT	
1229	1728407.080	1479477.736	SW LOT A EYCHANER ADDN RE-SUBD BLK 14 16										ACCEPT	
1237	1728745.160	1479315.770	SE COR LOT 11, BLK 20 RE-SUB BLK 20 EYCHANER ADDN										ACCEPT	
1238	1728681.568	1479333.232	NE COR LOT 1 BLK 20 EYCHANER ADDN										ACCEPT	
1240	1728705.519	1479173.593	SW COR LOT 11 BLK 20 RESUBDIVISION BLK 20 EYCHANER ADDN										ACCEPT	
1241	1728936.812	1479261.557	NE COR LOT 8 BLK 20 OF THE RE-SUB OF BLK 20 EYCHANER ADDN										ACCEPT	
1242	1728948.492	1478932.197	SW LOT 5 BLK 20 EYCHANER										ACCEPT	
1245	1728734.571	1479318.750	SE COR NORTH 11' OF VACATED BROCK STREET										ACCEPT	
1246	1728694.930	147+176.572	SW COR NORTH 11' OF VACATED BROCK STREET										ACCEPT	
1248	1728596.685	1479029.863	NW COR LOT 1 BLK 24 EYCHANER ADDN										ACCEPT	
1252	1729218.579	1479183.805	NE LOT 3, CARWILES REJECT #4 REBAR IN 3/4" PIPE										REJECT	
1253	1729614.417	1479142.996	NW COR SOUTH 70' LOT 4, BLK 17 CARWILWS ADDN										ACCEPT	
1254	1729714.319	1479113.881	NW LOT 5 BLK 17 CARWILWS ADDN										ACCEPT	
1255	1729674.693	1479056.227	NE COR LOT 2, BLK 19 CARWILES ADDN										ACCEPT	
1256	1729749.448	1479038.377	NE COR LOT 1, BLK 19 CARWILWS ADDN										ACCEPT	
1257	1729589.343	1479080.375	SE COR LOT 3 BLK 19 CARWILES ADDN										ACCEPT	
1258	1729592.457	1478752.151	SW COR LOT 1 BLK 19 CARWILE'S ADDN										ACCEPT	
1259	1729507.108	1478776.299	SW COR LOT 2 BLK 19 CARWILE'S ADDN										ACCEPT	
1262	1729605.846	1479143.714	NW COR SOUTH 71' LOT 4 BLK 17 CARWILE'S ADDN										ACCEPT	
1263	1729645.006	1479288.512	NE COR SOUTH 71' LOT 4 BLK 17 CARWILE'S ADDN										ACCEPT	
1266	1730207.745	1478908.078	NE COR LOT 10, BLK 2, ORIG CITY OF BUFFALO										ACCEPT	
1272	1730634.627	1478589.749	SE COR LOT 8 BLK 1 ORIG CITY OF BUFFALO										ACCEPT	
1273	1730611.205	1478598.491	SE COR LOT 9 BLK 1 ORIG CITY OF BUFFALO										ACCEPT	
1275	1730813.000	1478762.641	NW COR LOT 5 BLK 5 ORIG CITY OF BUFFALO										ACCEPT	
1276	1730739.140	1478781.179	SW COR LOT 6 BLK 5 ORIG CITY OF BUFFALO										ACCEPT	
1278	1732371.553	1478647.700	SW COR LOT 17 BLK 17 ORIG CITY OF BUFFALO										ACCEPT	
1280	1730791.589	1478921.710	NE COR LO 7 BLK 5 ORIG CITY OF BUFFALO										ACCEPT	
1281	1730837.476	1478908.780	NE COR LOT 5 BLK 5 ORIG CITY OF BUFFALO										ACCEPT	
1283	1731746.073	1478635.347	SW LOT 1 BLK 17 ORIG CITY OF BUFFALO										ACCEPT	
1285	1732332.827	1478580.944	NE COR SOUTH 20' LOT 31, BLK 10 ORIG CITY OF BUFFALO										ACCEPT	
1286	1732161.879	1478575.751	SE COR LOT 25, BLK10 ORIG CITY OF BUFFALO										ACCEPT	
1287	1732101.138	1478576.488	SE COR NORTH 10' LOT 22, BLK 10 ORIG CITY OF BUFFALO										ACCEPT	
1288	1732006.156	1478574.665	NE COR SOUTH 20' LOT 18, BLK 10 ORIG CITY OF BUFFALO										ACCEPT	
1289	1731893.676	1478572.505	NE COR SOUTH 7.7' LOT 14 BLK 10 ORIG CITY OF BUFFALO										ACCEPT	
1290	1731811.191	1478570.921	SE COR LOT 11, BLK 10 ORIG CITY OF BUFFALO										ACCEPT	
1291	1731686.215	1478568.522	SE COR LOT 6, BLK 10 ORIG CITY OF BUFFALO										ACCEPT	
1292	1731736.205	1478569.481	NE COR LOT 7 BLK 10 ORIG CITY OF BUFFALO										ACCEPT	
1293	1731554.683	1478427.849	SW COR LOT1, BLK 10 ORIG CITY OF BUFFALO										ACCEPT	
1295	1732512.355	1478581.006	NE COR LOT 4, BLK 11 ORIG CITY OF BUFFALO										ACCEPT	

MEASURED AND CALCULATED POINTS		NOTE: UNLESS THERE IS A CALL FOR A FOUND MONUMENT, POINTS SHOULD BE CONSIDERED AS CALCULATED											R21	R57	
POINT NO.	NORTHING	EASTING	REMARKS												STATUS
1296	1732568.344	1478582.081	NE COR SOUTH 6' LOT 7, BLK 11 ORIG CITY OF BUFFALO												ACCEPT
1297	1732659.477	1478583.831	CHIS X SE COR SOUTH 2.85' LOT 10 BLK 11 ORIG CITY OF BUFFALO												ACCEPT
1298	1732712.318	1478584.845	CHIS X NE COR LOT 12 ORIG CITY OF BUFFALO												ACCEPT
1299	1732787.424	1478586.288	CHIS X NE COR LOT 15, BLK 11 ORIG CITY OF BUFFALO												ACCEPT
1301	1732161.127	1478577.640	NE COR LOT 24 BLK 10 ORIG CITY OF BUFFALO												ACCEPT
1303	1732626.649	1478648.179	NW COR SOUTH 15' LOT 9 BLK 18 ORIG CITY OF BUFFALO												ACCEPT
1304	1732686.638	1478649.331	SW COR LOT 12, BLK 16 ORIG CITY OF BUFFALO												ACCEPT
1305	1732787.037	1478652.292	NW LOT 15 BLK 16 ORIG CITY OF BUFFALO												ACCEPT
1307	1732847.413	1478587.439	SE LOT 1 BLK 12 ORIG CITY OF BUFFALO												ACCEPT
1308	1733037.109	1478591.183	NE COR LOT 6, BLK 12 ORIG CITY OF BUFFALO												ACCEPT
1309	1733087.100	1478592.143	NE COR LOT 10 BLK 12 ORIG CITY OF BUFFALO												ACCEPT
1310	1733147.089	1478593.295	NE COR SOUTH 10' LOT 13 BLK 12 ORIG CITY OF BUFFALO												ACCEPT
1311	1733247.899	1478595.129	NE COR LOT 16 BLK 12 ORIG CITY OF BUFFALO												ACCEPT
1312	1732987.119	1478590.223	NE COR LOT 6 BLK 12 ORIG CITY OF BUFFALO												ACCEPT
1313	1732847.038	1478652.411	SW COR LOT 1 BLK 15 CITY OF BUFFALO												ACCEPT
1314	1732897.599	1478653.382	NW COR LOT 2, BLK 15 ORIG CITY OF BUFFALO												ACCEPT
1315	1732985.083	1478655.062	NW COR SOUTH 12.5' LOT 6, BLK 15 ORIG CITY OF BUFFALO												ACCEPT
1316	1733097.562	1478657.221	SW COR LOT 11, BLK 15 ORIG CITY OF BUFFALO												ACCEPT
1317	1733147.553	1478658.181	SW COR LOT 13, BLK 15 ORIG CITY OF BUFFALO												ACCEPT
1318	1733247.512	1478661.134	NW COR LOT 16, BLK 15 ORIG CITY OF BUFFALO												ACCEPT
1319	1733307.501	1478662.286	SW COR LOT 1, BLK 14 ORIG CITH OF BUFFALO												ACCEPT
1320	1733407.482	1478664.208	NW COR LOT 4, BLK 14 ORIG CITY OF BUFFALO												ACCEPT
1321	1733482.468	1478665.650	SW COR LOT 8, BLK 14 ORIG CITY OF BUFFALO												ACCEPT
1322	1733532.459	1478666.612	SW COR LOT 10, BLK 14 ORIG CITY OF BUFFALO												ACCEPT
1323	1733382.874	1478597.721	SE COR LOT 4, BLK 13 ORIG CITY OF BUFFALO												ACCEPT
1324	1733470.358	1478599.401	NE COR SOUTH 12.5' LOT 7, BLK 13 ORIG CITY OF BUFFALO												ACCEPT
1325	1733557.842	1478601.080	SE COR LOT 11, BLK 13 ORIG CITY OF BUFFALO												ACCEPT
1326	1733657.823	1478603.000	\NE COR LOT 14, BLK 13, ORIGINAL CITY OF BUFFALO												ACCEPT
1328	1733307.888	1478596.281	SE COR LOT 1, BLK 13 ORIG CITY OF BUFFALO												ACCEPT
1329	1733657.486	1478669.006	NW COR LOT 14, BLK 14 ORIG CITY OF BUFFALO												ACCEPT
1333	1733654.607	1478818.978	NE COR LOT 14 BLK 14 ORIG CITY OF BUFFALO												ACCEPT
1342	1733680.819	1478603.442	NE COR LOT 15, BLK 13, KUBE ADDN												ACCEPT
1343	1733686.918	1478603.559	ANGLE POINT W SIDE ROW OPPOSITE HART STREET												ACCEPT
1345	1733687.145	1478591.750	ANGLE POINT W SIDE ROW OPPOSITE HART STREET												ACCEPT
1346	1733310.595	1478455.307	SW COR LOT 1 BLK 13 ORIG CITY OF BUFFALO, POL N LINE SNIDER STREET												ACCEPT
1359	1733250.606	1478454.155	NW COR LOT 16 BLK 12 ORIG CITY OF BUFFALO, POL S LINE SNIDER STREET												ACCEPT
1361	1733244.632	1478811.106	NE COR LOT 16 BLK 15 ORIG CITY OF BUFFALO, POL S LINE SNIDER STREET												ACCEPT
1363A	1736330.965	1479421.128	1 1/2" AC NE COR NORTH BYPASS ADDN												ACCEPT
1366	1733304.621	1478812.258	SE COR LOT 1 BLK 14 ORIG CITY OF BUFFALO POL N LINE SNIDER STREET												ACCEPT
1369	1732850.120	1478446.465	SW COR LOT 1 BLK 12 ORIG CITY OF BUFFALO												ACCEPT
1372	1732844.158	1478802.383	SE COR LOT 1 BLK 15 ORIG CITY OF BUFFALO												ACCEPT
1373	1732790.131	1478445.314	NW COR LOT 15 BLK 11 ORIG CITY OF BUFFALO												ACCEPT
1374	1732784.157	1478802.265	NE COR LOT 15 BLK 16 ORIG CITY OF BUFFALO												ACCEPT

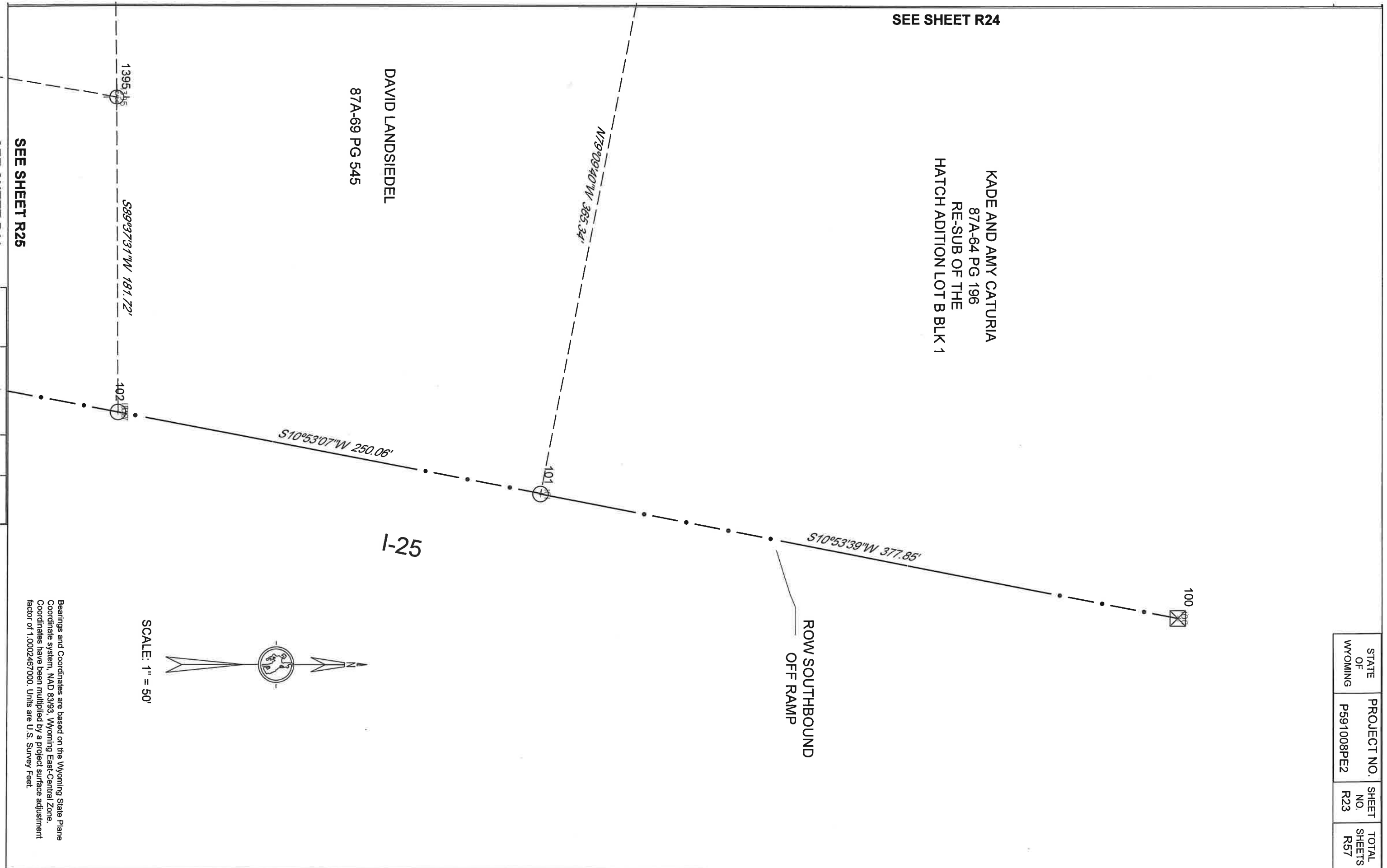
MEASURED AND CALCULATED POINTS										R22	R57
NOTE: UNLESS THERE IS A CALL FOR A FOUND MONUMENT, POINTS SHOULD BE CONSIDERED AS CALCULATED											
POINT NO.	NORTHING	EASTING	REMARKS							STATUS	
1384	1730730.239	1478784.501	NW COR SOUTH 15.5' LOT 7 BLK 5 ORIG CITY OF BUFFALO							ACCEPT	
1387	1730890.273	1478748.021	NW COR SOUTH 3.3' LOT 1 BLK 5 ORIG CITY OF BUFFALO							ACCEPT	
1388	1730887.017	1478748.559	NW COR LOT 2 BLK 5 ORIG CITY OF BUFFALO							ACCEPT	
1392	1727206.951	1481557.747	ANGLE POINT SE 'ERLY LINE LOT 1 SOUTH MAIN SUBDIVISION							ACCEPT	
1393	1727208.539	1481662.065	ANGLE POINT SE 'ERLY LINE LOT 1 SOUTH MAIN SUBDIVISION							ACCEPT	
1395	1727418.386	1481699.614	NE COR LOT 1 SOUTH MAIN SUBDIVISION							ACCEPT	
1397	1727416.562	1481488.363	NW COR LOT 1 SOUTH MAIN SUBDIVISION							ACCEPT	
1400	1735686.792	1478923.668	NW COR LOT 3 BLK 2 CHAPLINES ADDN VACATED NW COR PARCEL NO. 1 ROW EASEMENT FRANK DECASTRO							ACCEPT	
1405	1735032.621	1478774.301	ANGLE POINT SE'ERLY CORNER IRVINE ADDITION LOT 1							ACCEPT	
1406	1734994.644	1478764.647	SE COR IRVINE ADDN LOT 1							ACCEPT	
1407	1735273.189	1478821.527	NE COR IRVINE ADDN LOT 1							ACCEPT	
1408	1735687.272	1478997.855	SW COR 87A-70 PG 204 LOT 6 B NORTH BYPASS ADDN							ACCEPT	
1409	1735749.477	1479006.313	SW COR LOT 7, NORTH BYPASS ADDN 87A-52 PG 364							ACCEPT	
1410	1735840.107	1479018.636	SW COR NORTH BYPASS ADDN LOT 6A 87A-62 PG 244							ACCEPT	
1414	1735525.642	1478871.085	NW COR FETTERMAN ADDN AND POL W ROW HWY 87					2" AC ILLEGIBLE		ACCEPT	
1415	1735531.855	1478976.723	NE COR HWY 87 ROW AT NORTH LINE FETTERMAN ADDN					1 1/2" AC PLS 5367		ACCEPT	
1420	1735480.928	1478977.292	ANGLE POINT E ROW HWY 87 ANND FETTERMAN ADDN					2" AC PLS 2085		ACCEPT	
1421	1735475.119	1478977.357	ANGLE POINT E ROW HWY 87 AT FETTERMAN ADDN					2" AC PLS 2085		ACCEPT	
1422	1726771.436	1480127.057	PT E ROW HWY 87 W ROW HIGH SCHOOL ADDN								
1416	1735548.483	1479259.424	AC 2085	NE COR LOT 7 FETTERMAN ADDN						ACCEPT	
1419	1735052.710	1479436.020	AC 2085	SE COR LOT 1 FETTERMAN ADDN						ACCEPT	
1444	1736255.664	1479236.742	CENTERLINE PC NORTH BYPASS							ACCEPT	
1454	1736253.998	1479107.567	PT SW'ERLY ROW NORTH BYPASS							ACCEPT	
1455	1736255.670	1479095.771	ANGLE POINT E ROW MAIN ST. AT NORTH BYPASS							ACCEPT	
1476	1728031.378	1479512.910	PT E LINE BERGNER ADDN							ACCEPT	
1477	1727724.448	1479648.636	PC E LINE BERGNER ADDN, W ROW HWY 87							ACCEPT	
1512	1727332.474	1480095.018	PC E ROW LINE HWY 87 W ROW SCHOOL PROPERTY								
1539	1739397.233	1480050.545	POL S LINE BARSTAD AT BARSTAD WAY							ACCEPT	
1543	1740310.897	1480440.774	POL W ROW I-90							ACCEPT	
1575	1727809.636	1479991.033	RIGHT OF WAY MONUMENT SE CORNER PERRY PROPERTY 87A-40 PG 648								
1576	1728136.569	1480454.780	NW CORNER CONV WD 2584 EDGAR TURNIPSEED			PC ROW EAST SIDE HIGHWAY 87 BYPASS		2" AC PLS 13351			
1577	1727963.660	1480327.795	SW CORNER CONV WD 2584 EDGAR TURNIPSEED			POC ROW EAST SIDE HIGHWAY 87 BYPASS		2" AC NO STAMPING			
1578	1728584.253	1480597.055	2" AC PELS 8663 POL WEST SIDE HIGHWAY 87 BYPASS 87A-68 PG 606 ANGLE POINT E SIDE CARWILE'S ADDN RESUBDIVISION BLK 8 LOT B								
A134	1736209.858	1479176.130	2" ALUM CAP PELS 8663 PC S'WLY ROW NORTH BYPASS RD							ACCEPT	
A522	1734891.168	1478617.930	POL S LINE DEWEY ADDN PORTION KANSORKA ADDN							ACCEPT	
A777	1736330.415	1479336.230	SE COR JOHNSON COUNTY ROW 86A-12 PGS 283-288, POL N LINE NORTH BYPASS ADDN BLK 1 LOT 3							ACCEPT	
A792	1736758.883	1479477.918	NE COR 87A-61 PG 203, 87A-67 PG 372, CARPENTER AND PENWELL, S ROW FAIRGROUNDS RD							ACCEPT	
A1363	1736330.965	1479421.128	NE COR LOT 3 BLK 1 NORTH BYPASS ADDN 87A-58 PG 461							ACCEPT	
B251	1739335.398	1479529.923	NW COR LOT1, NORTHERN PLAINS SUBDIVISION							ACCEPT	
C251	1739395.586	1479537.315	SW COR LOT 2, BARSTAD SUBDIVISION							ACCEPT	
110	1727506.837	1480132.898	ROW FENCE COR. AT SW COR. E ROW HWY 87 BYPASS BUFFALO INVESTMENTS PARTNERSHIP CONV WD 0794 1994-12-01							ACCEPT	

STATE OF WYOMING	PROJECT NO. P591008PE2	SHEET NO. R23	TOTAL SHEETS R57
------------------	------------------------	---------------	------------------

SEE SHEET R24

KADE AND AMY CATURIA
87A-64 PG 196
RE-SUB OF THE
HATCH ADDITION LOT B BLK 1

DAVID LANDSIEDEL
87A-69 PG 545



ROW SOUTHBOUND
OFF RAMP

I-25

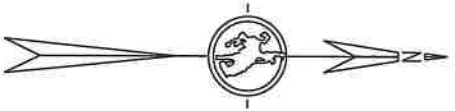


SCALE: 1" = 50'

SEE SHEET R25

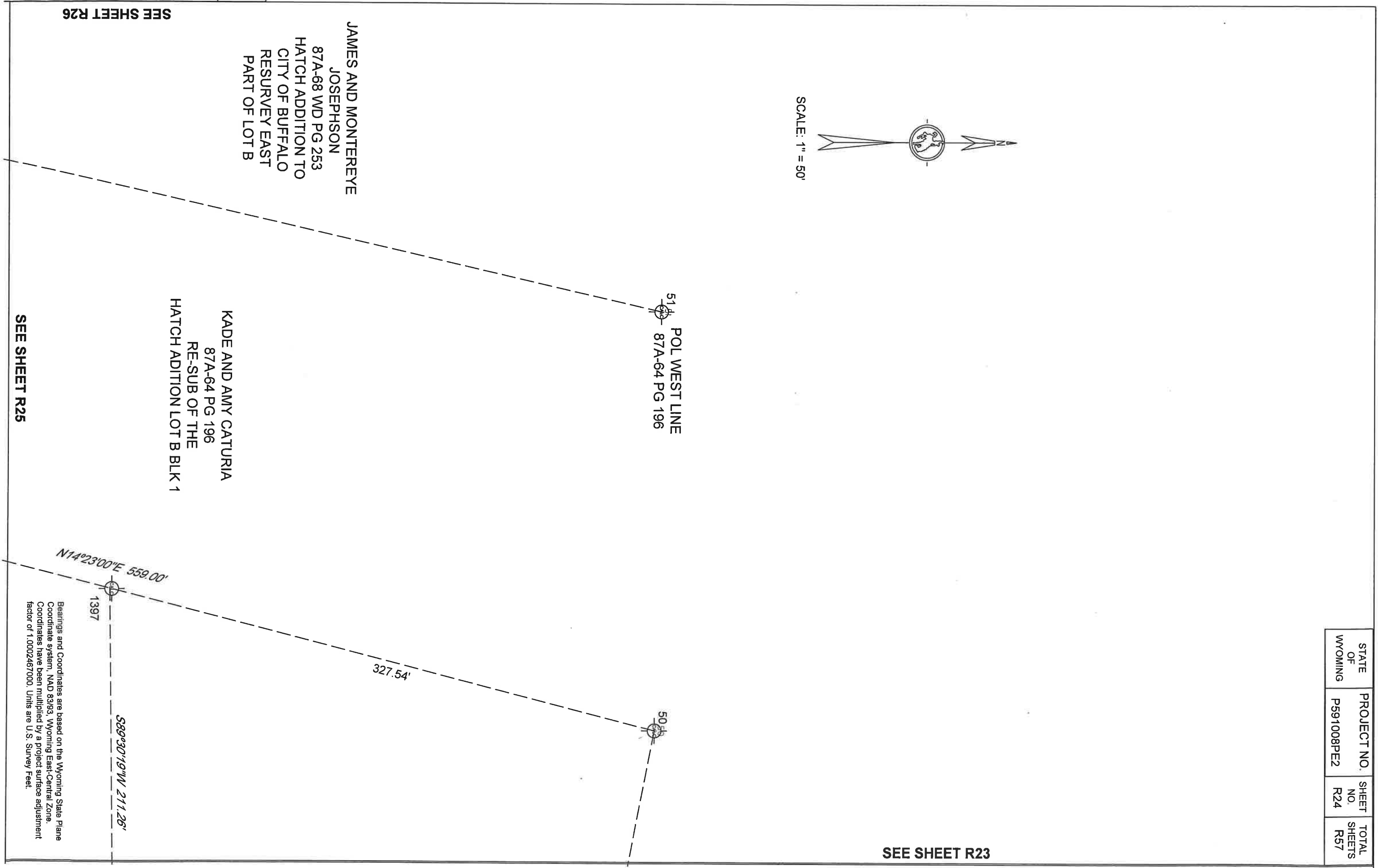
Bearings and Coordinates are based on the Wyoming State Plane Coordinate system, NAD 83/93, Wyoming East-Central Zone. Coordinates have been multiplied by a project surface adjustment factor of 1.0002467000. Units are U.S. Survey Feet.

STATE OF WYOMING	PROJECT NO. P591008PE2	SHEET NO. R24	TOTAL SHEETS R57
------------------	------------------------	---------------	------------------



SCALE: 1" = 50'

SEE SHEET R23



SEE SHEET R26

SEE SHEET R25

Bearings and Coordinates are based on the Wyoming State Plane Coordinate system, NAD 83/93, Wyoming East-Central Zone. Coordinates have been multiplied by a project surface adjustment factor of 1.0002467000. Units are U.S. Survey Feet.

SEE SHEET R24

SEE SHEET R23

STATE OF WYOMING	PROJECT NO. P591008PE2	SHEET NO. R25	TOTAL SHEETS R57
------------------	---------------------------	------------------	---------------------

LOT 1

LOT 2

ULTIMATE OUTDOORS LLC
86A-66 PG 348
LOTS 1 AND 2 SOUTH MAIN SUBDIVISION

I-25

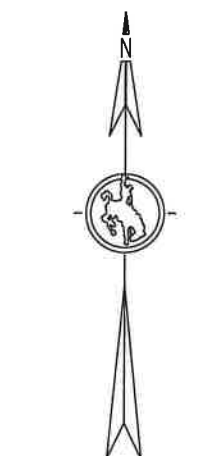
ROW SOUTHBOUND
OFF RAMP

U.S. HIGHWAY 87
SOUTH MAIN STREET

PERRY MEMORIAL BAPTIST CHURCH

1120 SOUTH MAIN ST.

T 50 N, R 82 W, SEC. 2 PART LOT 2 PART SWNE



SCALE: 1" = 50'

Bearings and Coordinates are based on the Wyoming State Plane
Coordinate system, NAD 83/93, Wyoming East-Central Zone.
Coordinates have been multiplied by a project surface adjustment
factor of 1.0002467000. Units are U.S. Survey Feet.

SOUTHBOUND
ON-RAMP

SEE SHEET R26

N12°48'31"E

231.46'

N10°08'41"E 213.18'

106

N76°06'21"W 223.50'

105

1392

N89°07'41"E 104.33'

1393

N40°38'38"E 46.63'

1187

103

N76°12'12"W 690.06'

STATE OF WYOMING	PROJECT NO. P591008PE2	SHEET NO. R26	TOTAL SHEETS R57
------------------	------------------------	---------------	------------------

SEE SHEET R28

SEE SHEET R24

BUFFALO INVESTMENTS PARTNERSHIP
C/O GREGORY SMITH
CONV WD 0794 1994-12-01

41 NORTH ONE-QUARTER SEC. 2, 50 N, R 82 W



S01°44'28"E 1111.70'

108

S76°12'45"E 168.42'

591

N13°40'21"E 25.00'

109

N76°15'16"W 866.65'

SEE SHEET R27

SEE SHEET R25

JOHNSON COUNTY SCHOOL DISTRICT NO. 1
BUFFALO HIGH SCHOOL ADDITION
BLOCK 1 LOT 1



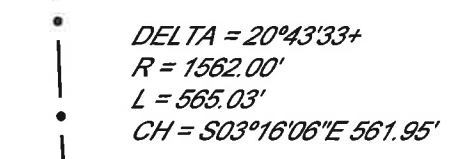
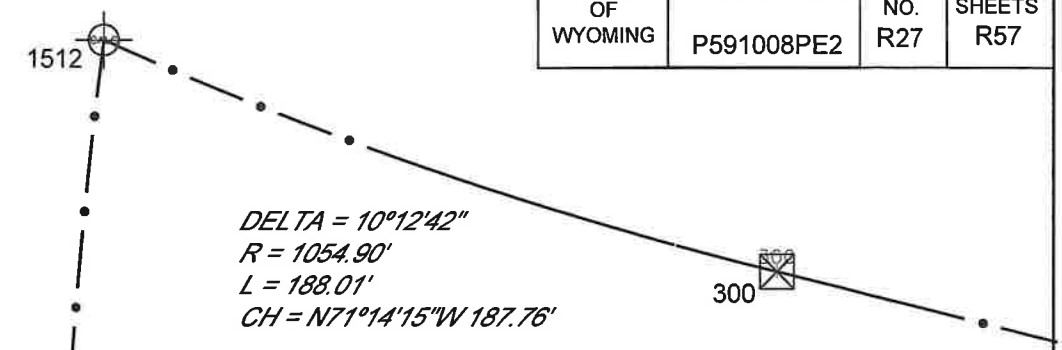
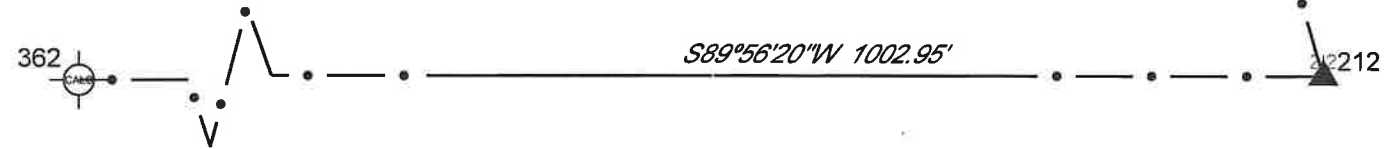
SCALE: 1" = 50'

Bearings and Coordinates are based on the Wyoming State Plane Coordinate system, NAD 83/93, Wyoming East-Central Zone. Coordinates have been multiplied by a project surface adjustment factor of 1.0002467000. Units are U.S. Survey Feet.

SEE SHEET R28

STATE OF WYOMING	PROJECT NO. P591008PE2	SHEET NO. R27	TOTAL SHEETS R57
------------------	------------------------	---------------	------------------

SWEET WATER INTERESTS LLC
BLOCK 1 BERGNER ADDN



SCALE: 1" = 50'

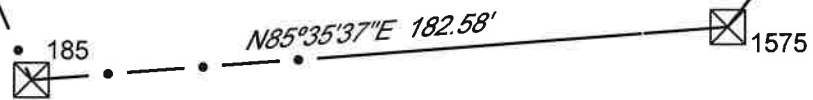
Bearings and Coordinates are based on the Wyoming State Plane Coordinate system, NAD 83/93, Wyoming East-Central Zone. Coordinates have been multiplied by a project surface adjustment factor of 1.0002467000. Units are U.S. Survey Feet.

SEE SHEET R26

SEE SHEET R30

SEE SHEET R29

STATE OF WYOMING	PROJECT NO.	SHEET NO.	TOTAL SHEETS
	P591008PE2	R28	R57



$DELTA = 18^{\circ}17'41''$
 $R = 1562.00'$
 $L = 498.78'$
 $CH = S23^{\circ}06'17''W 496.66'$



SCALE: 1" = 50'

SWEET WATER INTERESTS LLC
 BLOCK 1 BERGNER ADDN

BUFFALO INVESTMENTS PARTNERSHIP
 C/O GREGORY SMITH
 CONV WD 0794 1994-12-01

ROW FENCE COR.
 (SEE PAGE R22)

110

$DELTA = 12^{\circ}34'35''$
 $R = 879.90'$
 $L = 193.14'$
 $CH = N70^{\circ}13'04''W 192.75'$

109

$DELTA = 07^{\circ}28'21''$
 $R = 5654.60'$
 $L = 737.46'$
 $CH = S20^{\circ}04'10''E 736.94'$

Bearings and Coordinates are based on the Wyoming State Plane
 Coordinate system, NAD 83/93, Wyoming East-Central Zone.
 Coordinates have been multiplied by a project surface adjustment
 factor of 1.0002467000. Units are U.S. Survey Feet.

SEE SHEET R27

SEE SHEET R26

SEE SHEET R32

STATE OF WYOMING	PROJECT NO. P591008PE2	SHEET NO. R29	TOTAL SHEETS R57
------------------	---------------------------	------------------	---------------------

SEE SHEET R30

PERRY AND COMPANY, KEVIN PERRY
 87A-40 PG 648
 T 50 N, R 82 W, SEC 2 PART OF LOT 3

N38°02'16"E 983.51'

DELTA = 07°52'31"
R = 1562.00'
L = 214.70'
CH = S36°17'37"W 214.53'

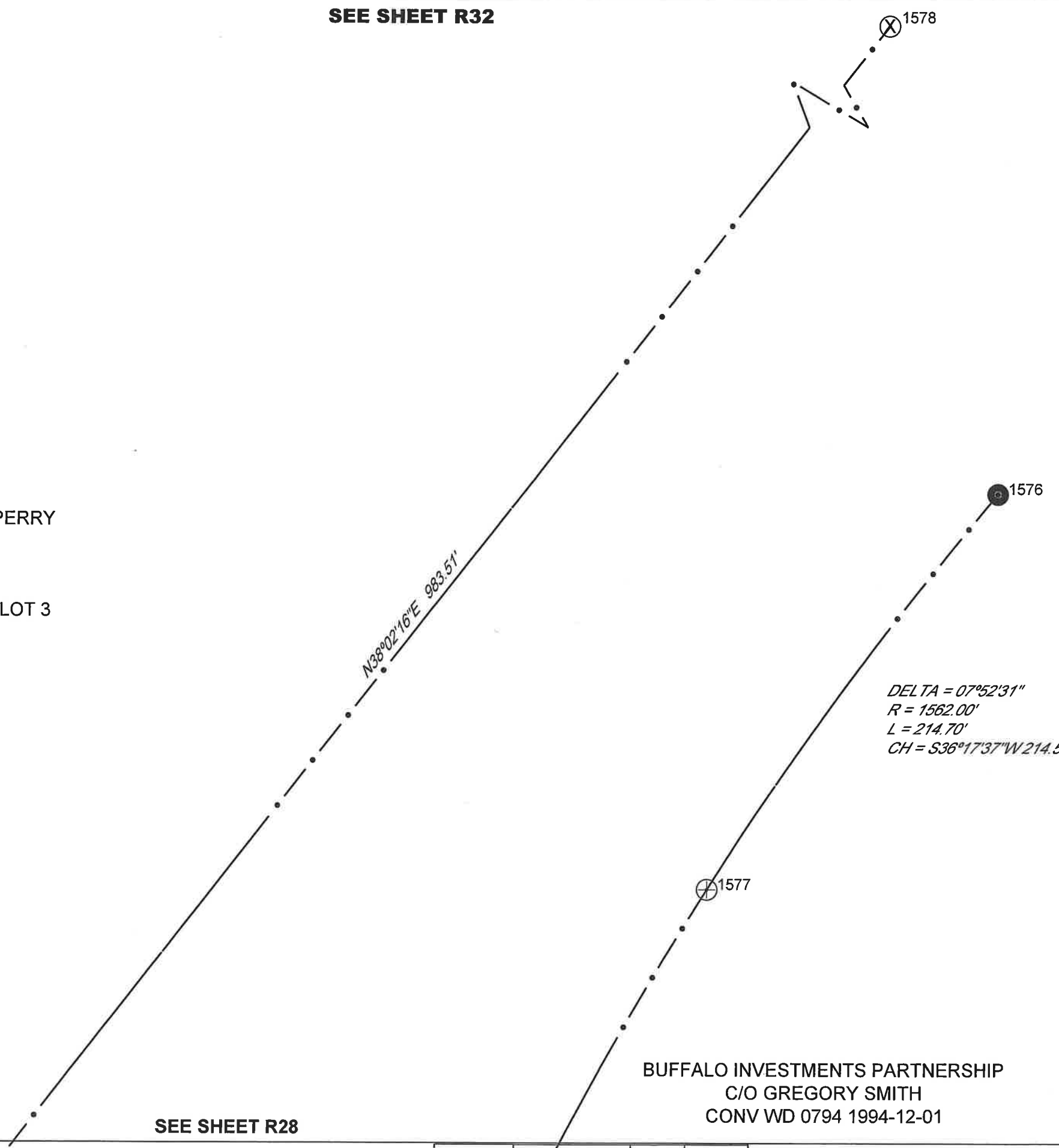


SCALE: 1" = 50'

Bearings and Coordinates are based on the Wyoming State Plane Coordinate system, NAD 83/93, Wyoming East-Central Zone. Coordinates have been multiplied by a project surface adjustment factor of 1.0002467000. Units are U.S. Survey Feet.

SEE SHEET R28

BUFFALO INVESTMENTS PARTNERSHIP
 C/O GREGORY SMITH
 CONV WD 0794 1994-12-01



SEE SHEET R31

STATE OF WYOMING	PROJECT NO. P591008PE2	SHEET NO. R30	TOTAL SHEETS R57
------------------	------------------------	---------------	------------------

SEE SHEET R32

SEE SHEET R29

$\Delta = 05^{\circ}40'19''$
 $R = 3894.8'$
 $L = 385.56'$
 $CH = S21^{\circ}04'19''E 385.40'$



SCALE: 1" = 50'

SWEET WATER INTERESTS LLC
 BLOCK 1 BERGNER ADDN

Bearings and Coordinates are based on the Wyoming State Plane
 Coordinate system, NAD 83/93, Wyoming East-Central Zone.
 Coordinates have been multiplied by a project surface adjustment
 factor of 1.0002467000. Units are U.S. Survey Feet.

SEE SHEET R28

N01°36'12"W 369.00'

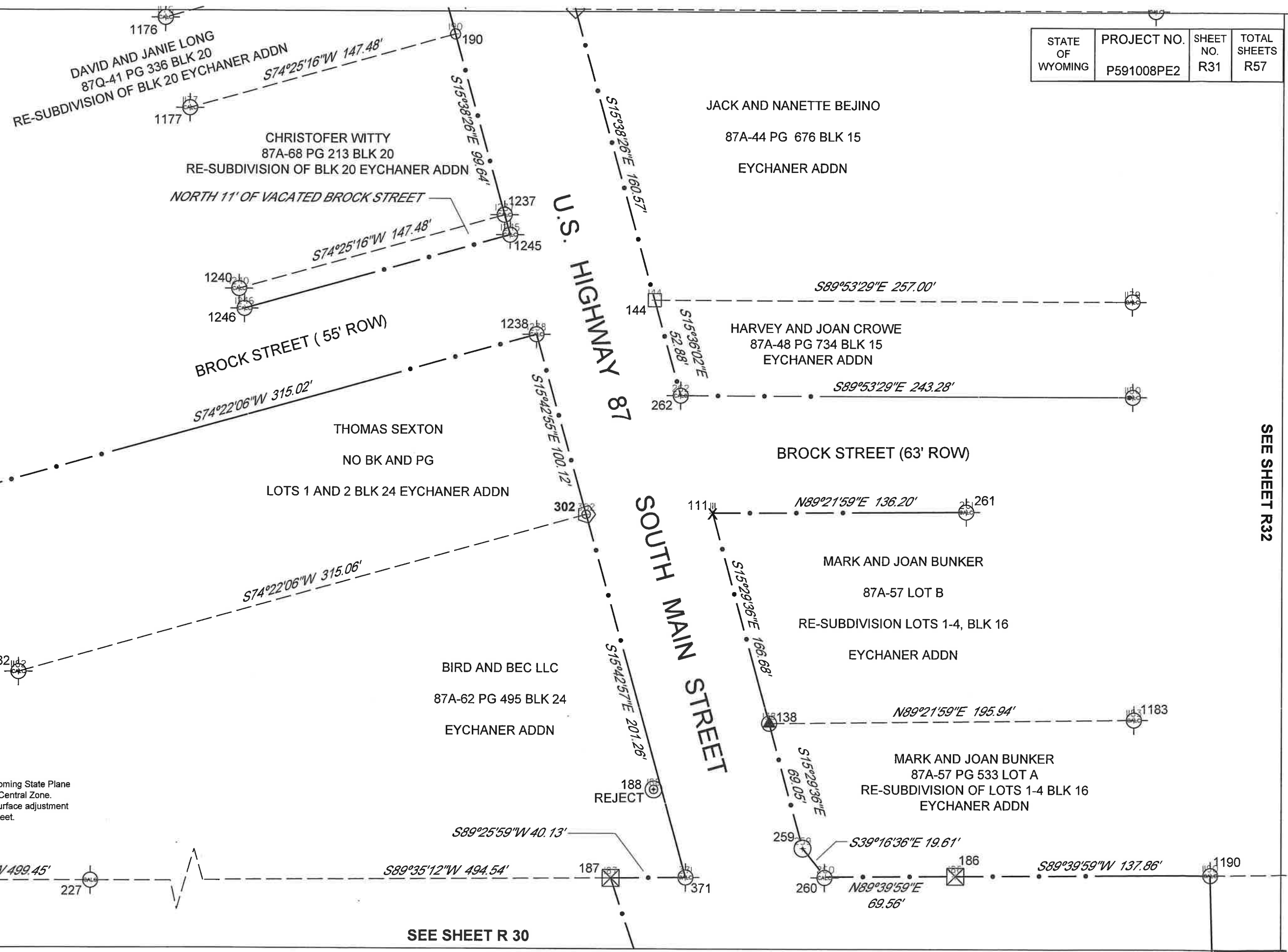
360

242

S23°54'28"E 335.60'

N23°51'21"W 250.00'

STATE OF WYOMING	PROJECT NO. P591008PE2	SHEET NO. R31	TOTAL SHEETS R57
------------------	------------------------	---------------	------------------

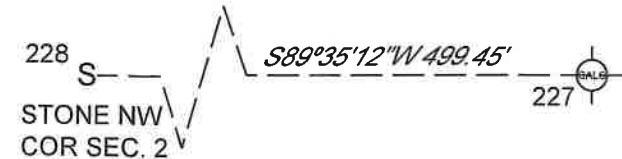


SEE SHEET R32



SCALE: 1" = 50'

Bearings and Coordinates are based on the Wyoming State Plane Coordinate system, NAD 83/93, Wyoming East-Central Zone. Coordinates have been multiplied by a project surface adjustment factor of 1.0002467000. Units are U.S. Survey Feet.



SEE SHEET R 30

STATE OF WYOMING	PROJECT NO. P591008PE2	SHEET NO. R32	TOTAL SHEETS R57
------------------	------------------------	---------------	------------------

SEE SHEET R31



SCALE: 1" = 50'

Bearings and Coordinates are based on the Wyoming State Plane Coordinate system, NAD 83/93, Wyoming East-Central Zone. Coordinates have been multiplied by a project surface adjustment factor of 1.0002467000. Units are U.S. Survey Feet.

N89°40'00"E 1319.90'

NORTH ONE-QUARTER
SEC. 2, 50 N, R 82 W
Ⓢ 41

SEE SHEET R30

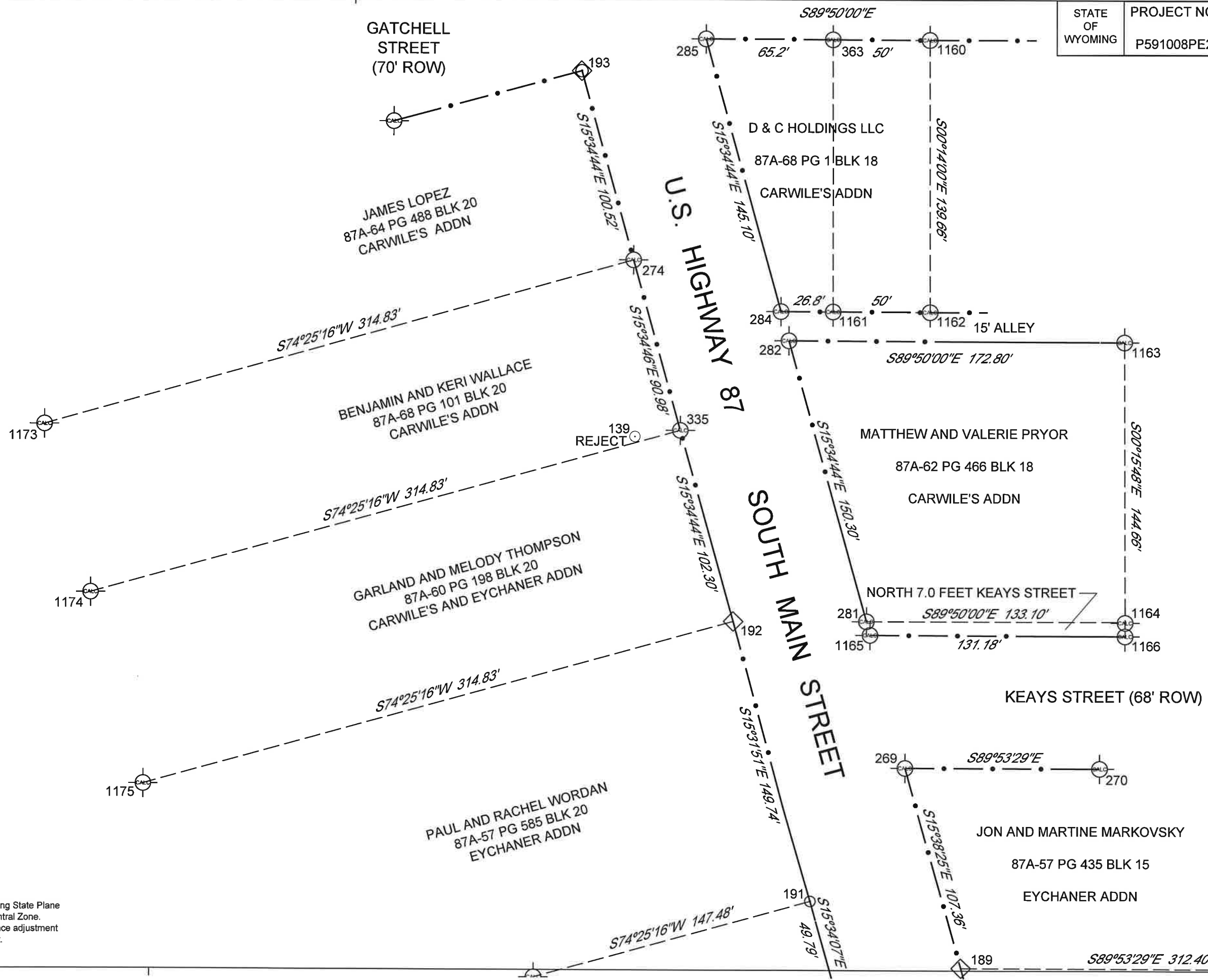
SEE SHEET R29

STATE OF WYOMING	PROJECT NO. P591008PE2	SHEET NO. R33	TOTAL SHEETS R57
------------------	---------------------------	------------------	---------------------

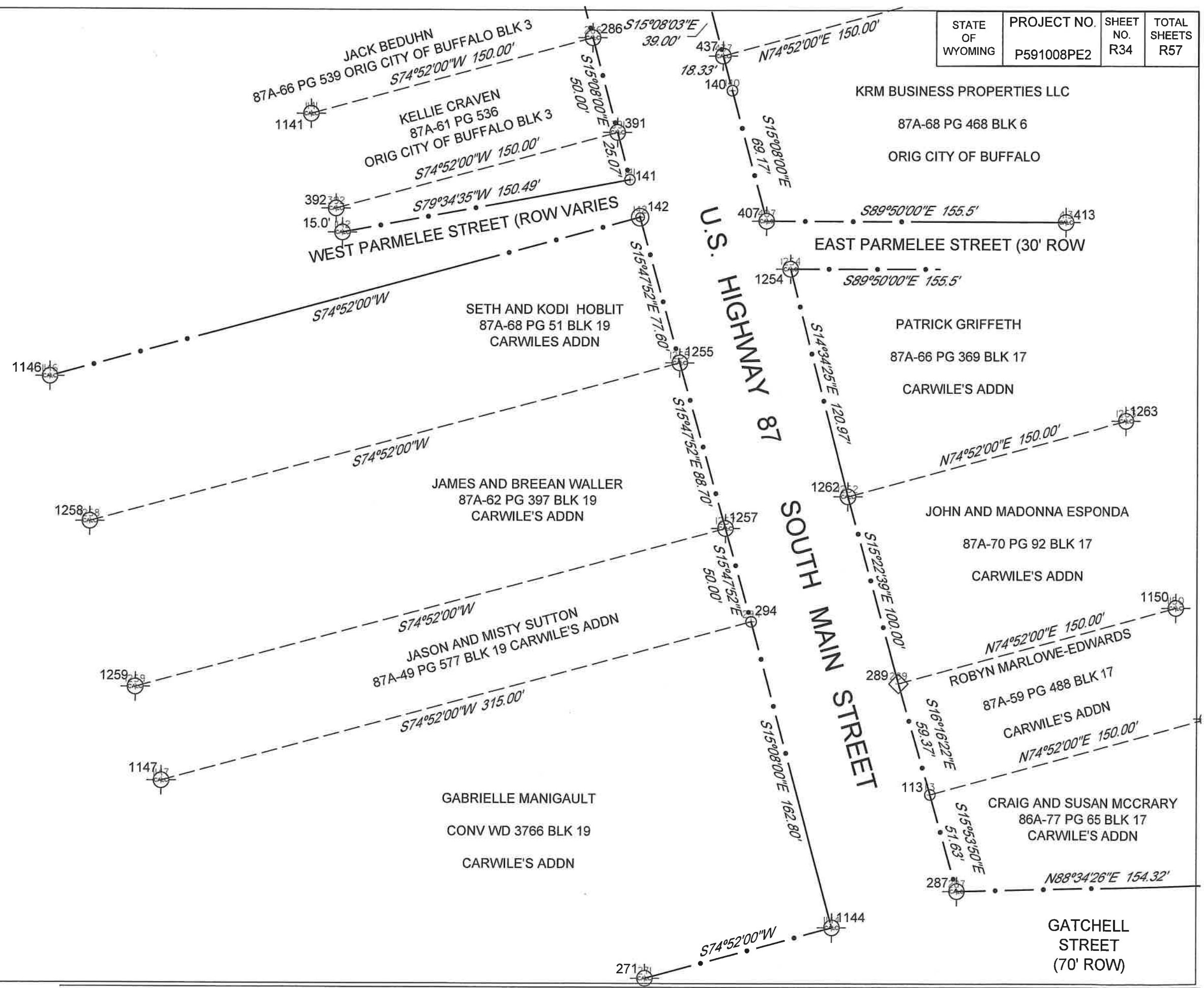


SCALE: 1" = 50'

Bearings and Coordinates are based on the Wyoming State Plane Coordinate system, NAD 83/93, Wyoming East-Central Zone. Coordinates have been multiplied by a project surface adjustment factor of 1.0002467000. Units are U.S. Survey Feet.



STATE OF WYOMING	PROJECT NO. P591008PE2	SHEET NO. R34	TOTAL SHEETS R57
------------------	------------------------	---------------	------------------



SCALE: 1" = 50'

Bearings and Coordinates are based on the Wyoming State Plane Coordinate system, NAD 83/93, Wyoming East-Central Zone. Coordinates have been multiplied by a project surface adjustment factor of 1.0002467000. Units are U.S. Survey Feet.

Bearings and Coordinates are based on the Wyoming State Plane Coordinate system, NAD 83/93, Wyoming East-Central Zone. Coordinates have been multiplied by a project surface adjustment factor of 1.0002467000. Units are U.S. Survey Feet.

STATE OF WYOMING	PROJECT NO. P591008PE2	SHEET NO. R35	TOTAL SHEETS R57
------------------	------------------------	---------------	------------------

FIRST NATIONAL BANK OF BUFFALO
ORIG CITY OF BUFFALO BLK 2

U. S. POST OFFICE

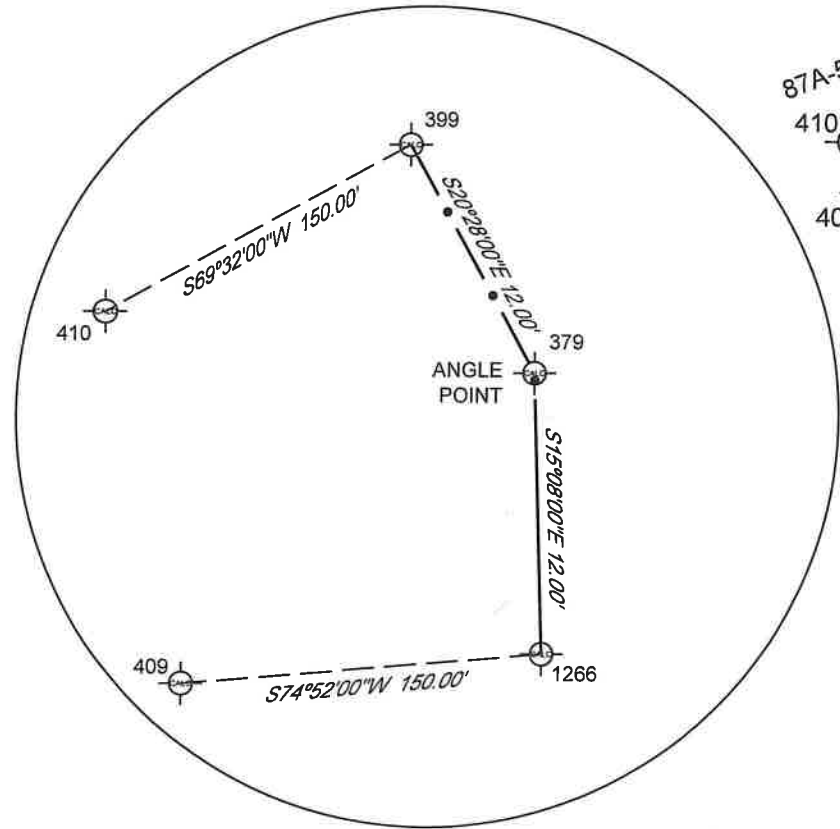
ONE COW LLC
87A-62 PG 576 ORIG CITY OF BUFFALO BLK 2

TERRAPIN PROPERTIES LLC
87A-63 PG 618 ORIG CITY OF BUFFALO BLK 2

MAIN STREET FBI LLC
87A-52 PG 116 ORIG CITY OF BUFFALO BLK 2

BENNETT STREET (60' ROW)

INSERT "D"
NO SCALE



EPISCOPAL DIOCESE OF WYOMING
ORIG CITY OF BUFFALO

MAIN STREET PROPERTIES
CONDOMINIUM UNITS
LOTS 34 THRU 40, BLK 6, ORIG CITY OF BUFFALO

OWNERSHIP UNKNOWN
ASSUME EPISCOPAL DIOCESE
EPISCOPAL DIOCESE OF WYOMING CON'T

ONDERDONK STREET (30' ROW)

GLASS FAMILY REV LIV TRUST
87A-70 PG 338 ORIG CITY OF BUFFALO

DENNIS AND KAREN HOUGARD
87A-60 PG 30
ORIG CITY OF BUFFALO

U.S. HIGHWAY 87
SOUTH MAIN STREET

LORETTA YOUNG
87A-60 PG 231 ORIG CITY OF BUFFALO

WILLIAM AND DAWN DEWITT
87A-54 PG 82 BLK 6 ORIG CITY OF BUFFALO

THOMAS CRAVEN
87A-61 PG 538 BLK 6 ORIG CITY OF BUFFALO

SUSAN FLOYD
87A-61 PG 537 BLK 6 ORIG CITY OF BUFFALO



SCALE: 1" = 50'

Bearings and Coordinates are based on the Wyoming State Plane Coordinate system, NAD 83/93, Wyoming East-Central Zone. Coordinates have been multiplied by a project surface adjustment factor of 1.0002467000. Units are U.S. Survey Feet.

SEE SHEET R 37

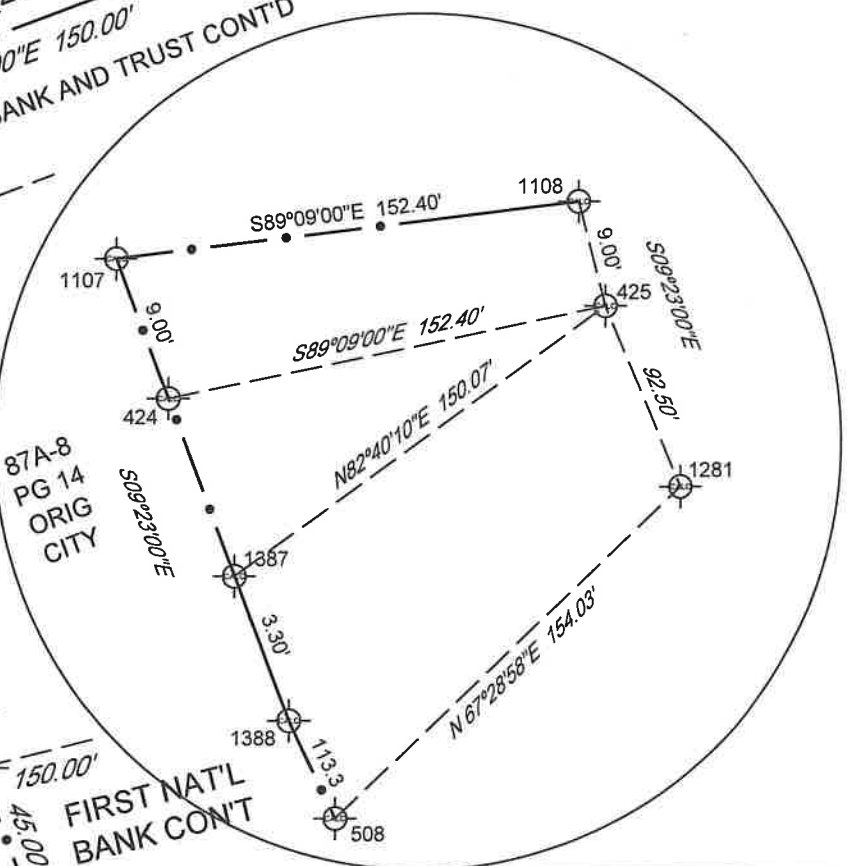
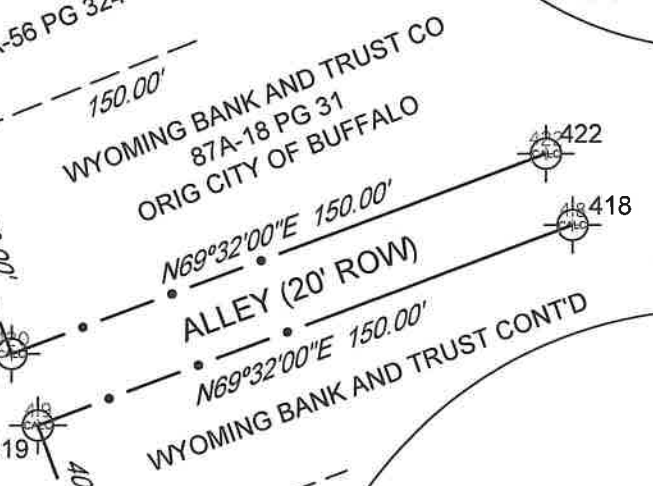
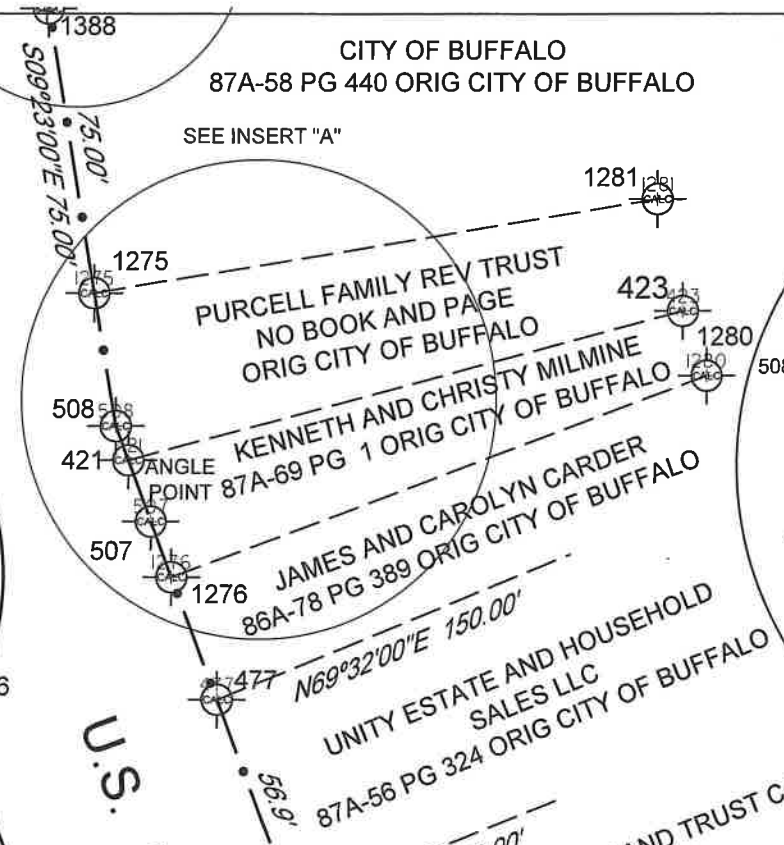
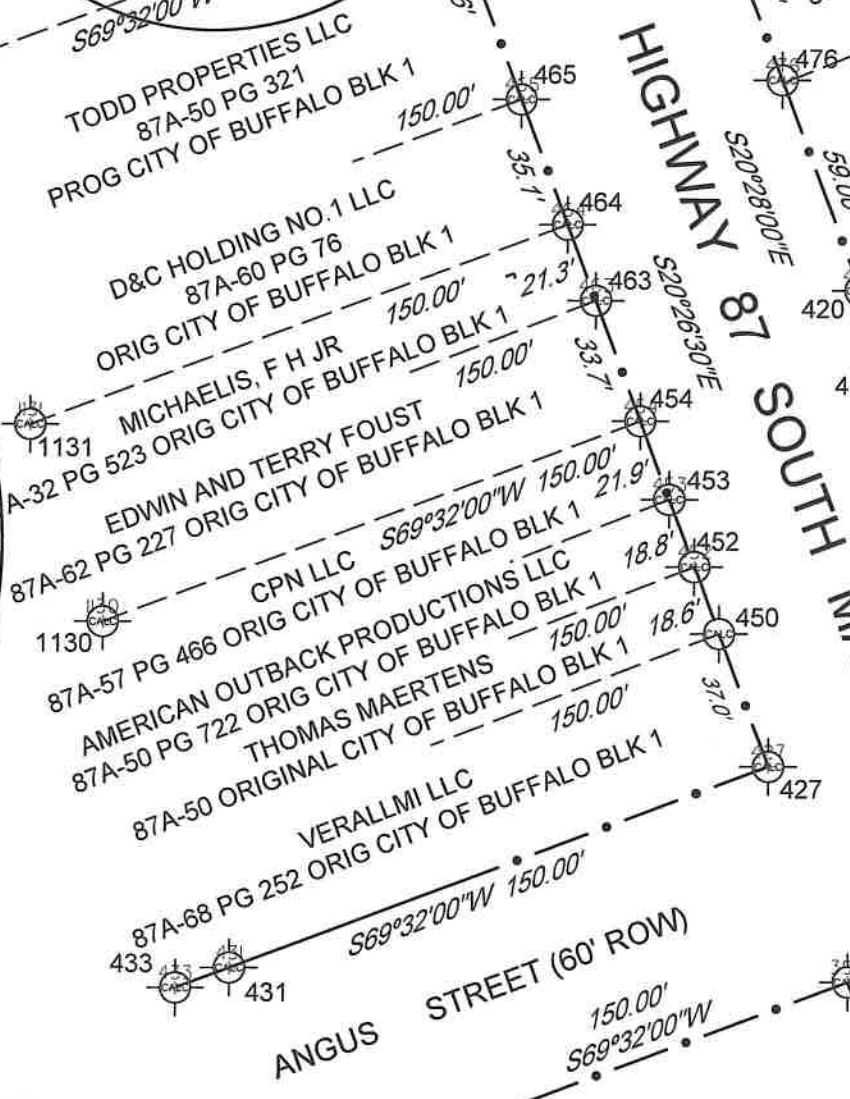
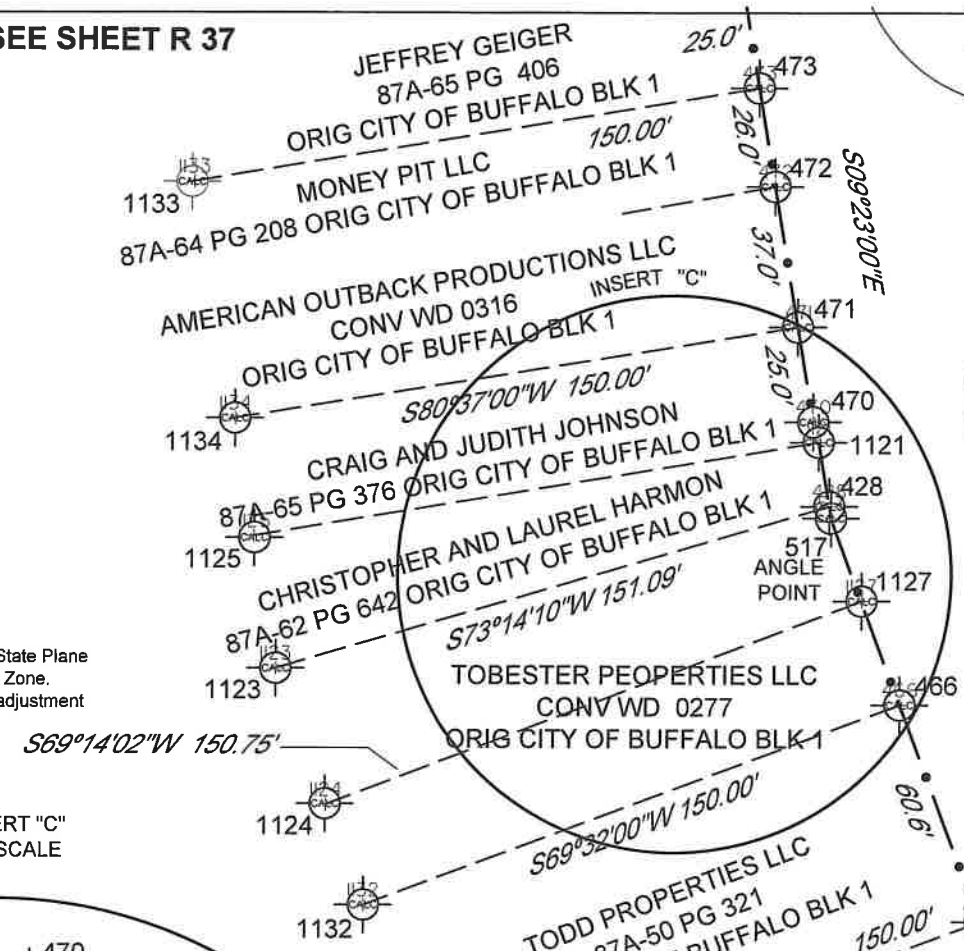
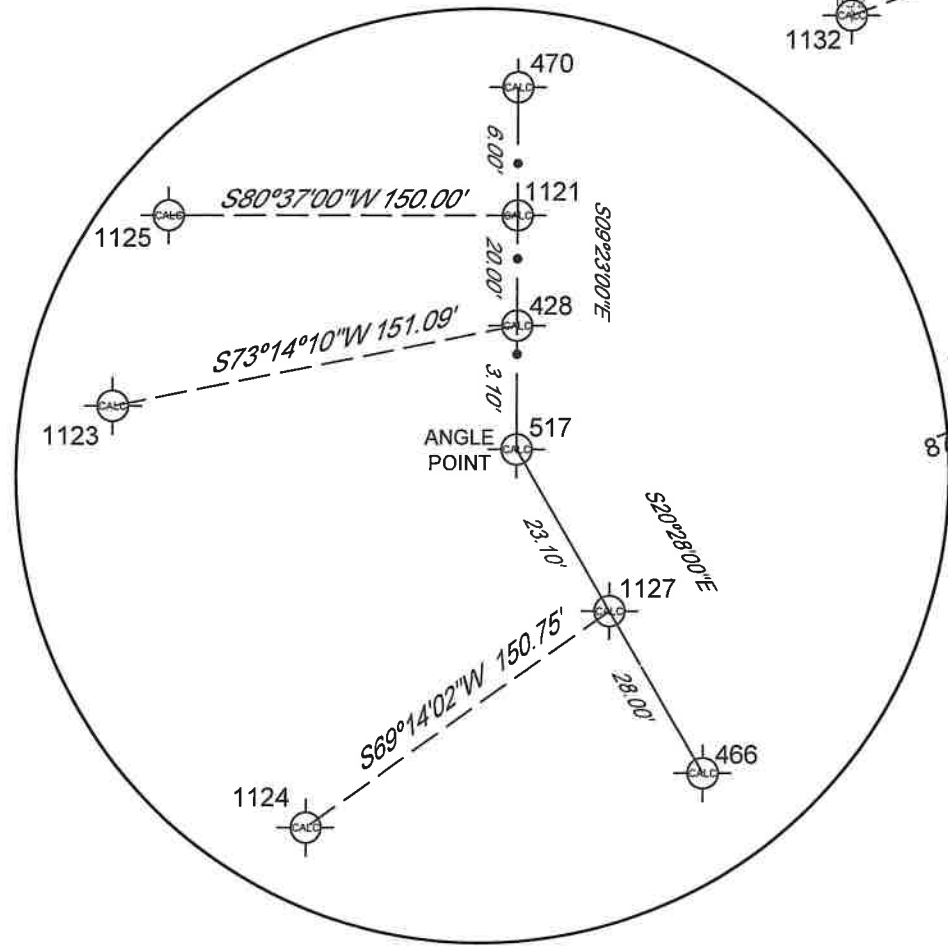
STATE OF WYOMING	PROJECT NO. P591008PE2	SHEET NO. R36	TOTAL SHEETS R57
------------------	------------------------	---------------	------------------



SCALE: 1" = 50'

Bearings and Coordinates are based on the Wyoming State Plane Coordinate system, NAD 83/93, Wyoming East-Central Zone. Coordinates have been multiplied by a project surface adjustment factor of 1.0002467000. Units are U.S. Survey Feet.

INSERT "C"
NO SCALE



INSERT "A"
NO SCALE

INSERT "B"
NO SCALE

STATE OF WYOMING	PROJECT NO. P591008PE2	SHEET NO. R37	TOTAL SHEETS R57
------------------	------------------------	---------------	------------------

SEE SHEET R38

DANIEL DUNCAN

JOHNSON COUNTY

87A-15 PG 510

ORIG CITY OF BUFFALO
BLOCK 10

ORIG CITY OF BUFFALO BLOCK 18

87A-70 PG 370

BLACKBIRD ONE LLC

87A-66 PG 263

ORIG CITY OF BUFFALO BLOCK 18



SCALE: 1" = 50'

FORT STREET U. S. HIGHWAY 16

ANGLE POINT

ORIG CITY OF BUFFALO BLOCK 18

FORT MAIN LLC

87A-67 PG 240

BUFFALO CHAMBER OF COMMERCE
87A-11 PG 370, 87A-ILLEG. PG 464
ORIG CITY OF BUFFALO BLOCK 18

JOHNSON COUNTY
COURTHOUSE

ORIG CITY OF BUFFALO

BUFFALO HOLDINGS LLC
87A-52 PG 171 ORIG CITY OF BUFFALO BLK 18

LOLA PHEASANT
87A-40 PG 551 ORIG CITY OF BUFFALO

COUNTRY LAWYERS, INC
87A-63 PG 311 ORIG CITY OF BUFFALO

KRISTI PATRICK
87A-65 PG 485 ORIG CITY OF BUFFALO BLK 18

EXG LIMITED LIABILITY COMPANY
87A-34 PG 377 ORIG CITY OF BUFFALO BLK 18

WYO IRON HORSE INVESTMENTS LLC
87A-67 PG 397 ORIG CITY OF BUFFALO BLK 18

JOHN GIBBS
87A-58 PG 418 ORIG CITY OF BUFFALO BLK 18

ARNETTE TILLER
87A-54 PG 437 ORIG CITY OF BUFFALO BLK 18

MARGARET FRALEY
87A-54 PG 427 ORIG CITY OF BUFFALO BLK 18

CLEAR CREEK INVESTMENTS GROUP LLC
87A-49 PG 294
ORIG CITY OF BUFFALO BLK 18

BESPIN HOLDINGS LLC
87A-60 PG 136 BLK 18 ORIG CITY OF BUFFALO

HIGHFIRE, LLC
87A-64 PG 312 BLK 18 ORIG CITY OF BUFFALO

ORIG CITY OF BUFFALO

ORIG CITY OF BUFFALO

ORIG CITY OF BUFFALO

FETTERMAN STREET
(CLEAR CREEK)

U.S. HIGHWAY 87 SOUTH MAIN STREET

S01°06'00"W 125.00'

M.00°50'10S 104.30'

45.70'

M.00°50'10S

1099.36'

1094

CLEAR SKY PROPERTIES LLC
87A-69 PG 380
ORIG CITY OF BUFFALO

ORIG CITY OF BUFFALO

ORIG CITY OF BUFFALO

ORIG CITY OF BUFFALO

ORIG CITY OF BUFFALO

ORIG CITY OF BUFFALO

ORIG CITY OF BUFFALO

ORIG CITY OF BUFFALO

ORIG CITY OF BUFFALO

ORIG CITY OF BUFFALO

ORIG CITY OF BUFFALO

ORIG CITY OF BUFFALO

ORIG CITY OF BUFFALO

ORIG CITY OF BUFFALO

ORIG CITY OF BUFFALO

ORIG CITY OF BUFFALO

ORIG CITY OF BUFFALO

ORIG CITY OF BUFFALO

ORIG CITY OF BUFFALO

ORIG CITY OF BUFFALO

ORIG CITY OF BUFFALO

ORIG CITY OF BUFFALO

ORIG CITY OF BUFFALO

ORIG CITY OF BUFFALO

ORIG CITY OF BUFFALO

ORIG CITY OF BUFFALO

ORIG CITY OF BUFFALO

ORIG CITY OF BUFFALO

ORIG CITY OF BUFFALO

ORIG CITY OF BUFFALO

ORIG CITY OF BUFFALO

ORIG CITY OF BUFFALO

ORIG CITY OF BUFFALO

ORIG CITY OF BUFFALO

ORIG CITY OF BUFFALO

ORIG CITY OF BUFFALO

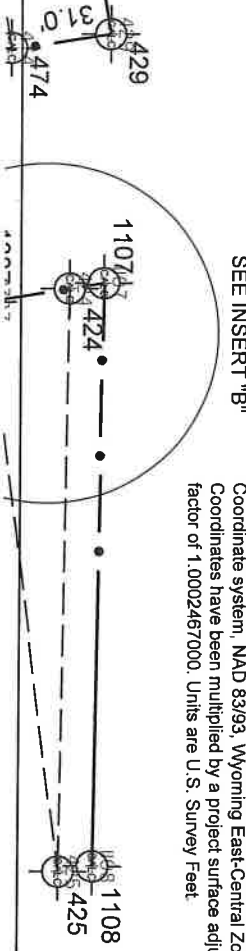
MD LAND HOLDINGS LLC

87A-61 PG 193

ORIG CITY OF BUFFALO BLK 1

SEE SHEET R 36 430

Bearings and Coordinates are based on the Wyoming State Plane
Coordinate system, NAD 83/93, Wyoming East-Central Zone.
Coordinates have been multiplied by a project surface adjustment
factor of 1.0002467000. Units are U.S. Survey Feet



STATE OF WYOMING	PROJECT NO.	SHEET NO.	TOTAL SHEETS
P591008PE2	R38	R57	

SEE SHEET R39

KATHLEEN MATUSKA AND ELAINE HOUGH
87A-67 PG 451

ORIG CITY OF BUFFALO BLOCK 11

1083 PG 3

$N88^{\circ}54'00''W 141'$

$S00^{\circ}50'54''E 99.55'$

648 PG 3

WEST HOLLAND STREET (40' ROW)

$N88^{\circ}54'00''W 141'$

653 PG 3

$S01^{\circ}06'00''W 40.00'$

CRISTELLA KINGHORN
87A-60 PG 142

ORIG CITY OF BUFFALO BLOCK 10

1285 PG 5

REJECT
201

DRV HOLDINGS LLC

87A-61 PG 699

ORIG CITY OF BUFFALO BLOCK 10

$S01^{\circ}44'24''W 171.03'$

Bearings and Coordinates are based on the Wyoming State Plane
Coordinate system, NAD 83/93, Wyoming East-Central Zone.
Coordinates have been multiplied by a project surface adjustment
factor of 1.0002467000. Units are U.S. Survey Feet.



SCALE: 1" = 50'

DIANE MEMMER
87A-58 PG 27

ORIG CITY OF BUFFALO BLOCK 10

1286 PG 5

$S01^{\circ}06'04''E 60.75'$

GUY AND ALICE ALLARD
87A-70 PG 137

ORIG CITY OF BUFFALO BLOCK 10

1287 PG 7

$S01^{\circ}05'56''W 45.00'$

BEECHER BUSINESS CENTER LLC
86A-87 CON 94

ORIG CITY OF BUFFALO BLOCK 10

1288 PG 5

$S01^{\circ}06'00''W 50.00'$

RONDA AND KIM BOLINGER
87A-35 PG 693

ORIG CITY OF BUFFALO BLOCK 10

1289 PG 5

$S01^{\circ}06'00''W 62.50'$

TIMOTHY AND KAREN BLANEY
87A-58 PG 565

ORIG CITY OF BUFFALO PG 565 BLOCK 10

1289 PG 5

$S01^{\circ}06'00''W 82.50'$

MARK AND TAMATHA GRABIN
87A-67 PG 58

ORIG CITY OF BUFFALO BLOCK 10

1290 PG 5

$S01^{\circ}06'00''W 75.00'$

JULIA RITCHEY
87A-36 PG 334

ORIG CITY OF BUFFALO BLOCK 10

1292 PG 3

$S01^{\circ}05'56''W 50.00'$

JULIA RITCHEY NO BOOK AND PAGE
ORIG CITY OF BUFFALO BLOCK 10

SEE SHEET R 37

NORTH MAIN STREET (ROW VARIES)

U.S. HIGHWAY 87

121

$S00^{\circ}40'46''E 79.46'$

MANSION HOUSE LLC
87A-66 PG 622

ORIG CITY OF BUFFALO BLOCK 16
AND BLOCK 17

649

$S88^{\circ}54'00''E 150.00'$

1081

EAST HOLLAND STREET (40' ROW)

646

$S88^{\circ}54'00''E 150.00'$

1082

$S00^{\circ}40'46''E 30.30'$

202

BRADLEY COLTRANE AND MARY KYLE
87A-43 PG 29

ORIG CITY OF BUFFALO BLOCK 17

ORIG CITY OF BUFFALO BLOCK 17

ORIG CITY OF BUFFALO BLOCK 17

200

CRAZY WOMAN VENTURES INC
87A-54 PG 339

ORIG CITY OF BUFFALO BLOCK 17

ORIG CITY OF BUFFALO BLOCK 17

1278

$S01^{\circ}06'00''W 25.00'$

TRAIL STREET

482

HESSSE FAMILY LLC
87A-63 PG 263

ORIG CITY OF BUFFALO BLOCK 17

ORIG CITY OF BUFFALO BLOCK 17

$S01^{\circ}06'00''W 150.00'$

483

MICHEL AND DIANNA SULLIVAN
87A-51 PG 675

ORIG CITY OF BUFFALO BLOCK 17

484

$S01^{\circ}06'00''W 61.00'$

MARK AND KELLI WILSON
87A-68 PG 706

ORIG CITY OF BUFFALO BLOCK 17

485

LC KRAUSEWA
87A-47 PG 499

ORIG CITY OF BUFFALO BLOCK 17

$S01^{\circ}06'00''W 112.00'$

645

$S88^{\circ}54'00''E 150.00'$

1084

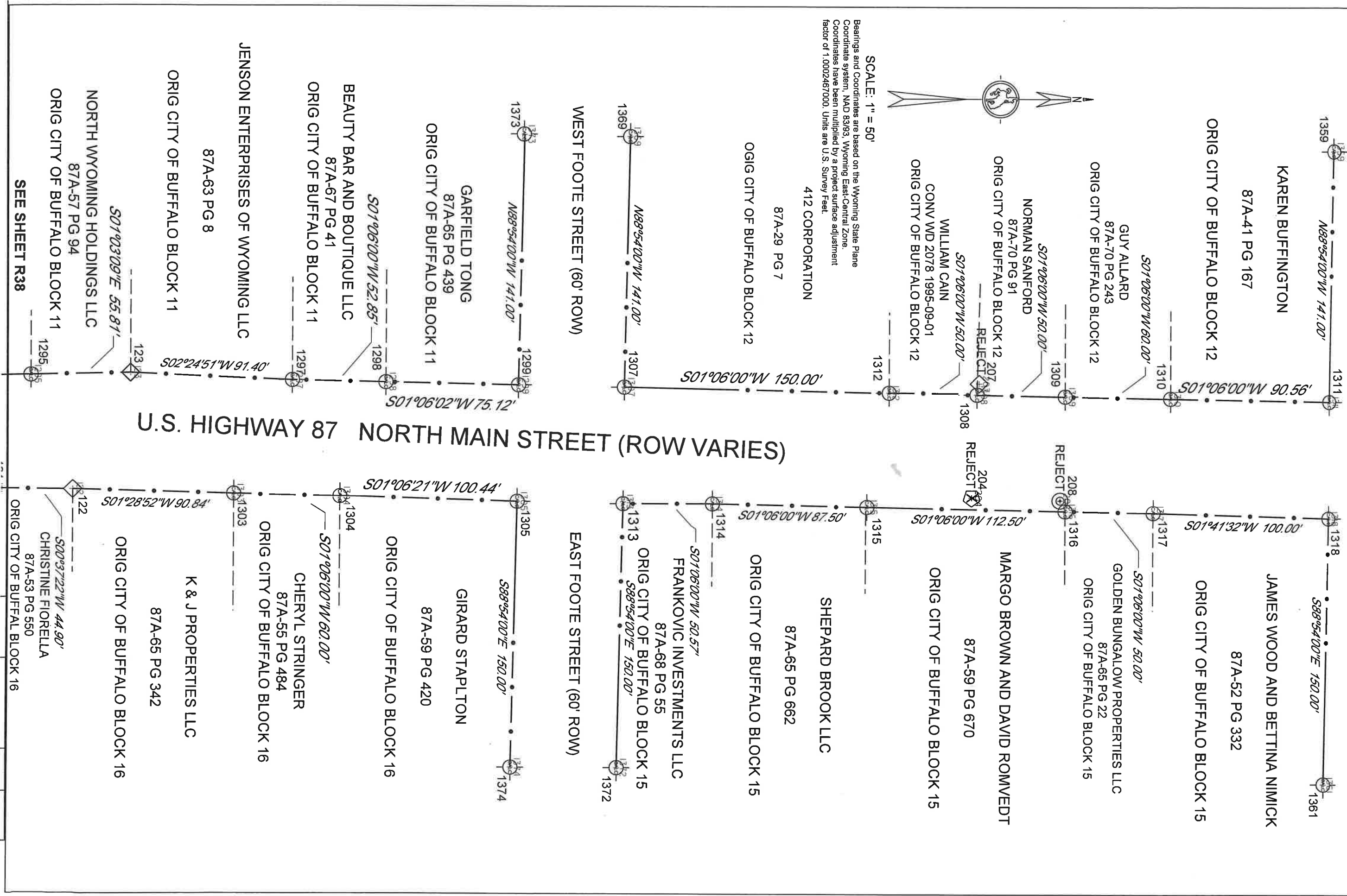
EAST BENTEN STREET (40' ROW)

WEST SNIDER STREET (60' ROW)

SEE SHEET R40

EAST SNIDER STREET (60' ROW)

STATE OF WYOMING	PROJECT NO. P591008PE2	SHEET NO. R39	TOTAL SHEETS R57
------------------	------------------------	---------------	------------------



STATE OF WYOMING	PROJECT NO. P591008PE2	SHEET NO. R40	TOTAL SHEETS R57
------------------	------------------------	---------------	------------------

KUBE FIRST
ADDITION
BLOCK 13

MARGARET SORENSON
CONV WD 2815 1994-05-01

MICHAEL SAMPSON
87AA-54 PG 66

GARY AND CATHERINE YEIGH
87A-51 PG 406 ORIGINAL CITY BLOCK 13

MICHAEL AND MARTI BINGHAM
CONV WD 3722 2001-06-01 ORIG CITY BLOCK 13

LAURENCE AND MARY KELLY
87A-54 PG 586
ORIG CITY BLOCK 13

CASEY AND ROSE HARRIET
CONV WD 2076 2002-08-01
ORIG CITY BLOCK 13

CROWN ADDITION

BANK

EAST HART STREET (80' ROW)

U.S. HIGHWAY 16

LOBBAN ST.
VACATED

U.S. HIGHWAY 87 NORTH MAIN STREET

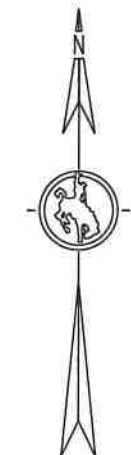
PATRICK AND PAMELA LAYHER
87A-54 PG 558
ORIG CITY BLOCK 14

BLAKE PARKINSON
87A-69 PG 233 ORIG CITY BLOCK 14

GERRY AND MARIE MILLER
87A-62 ORIG CITY BLOCK 14

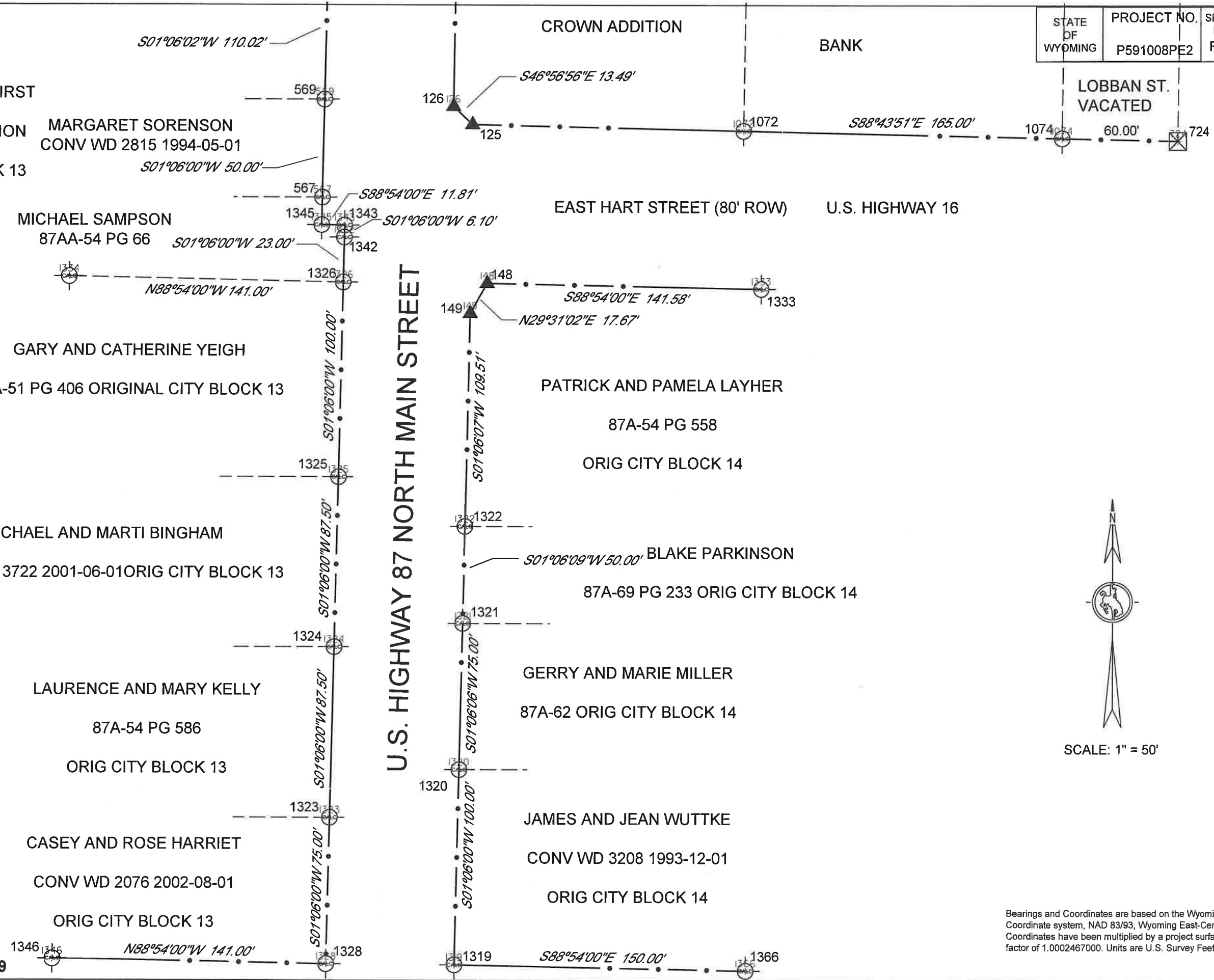
JAMES AND JEAN WUTTKE
CONV WD 3208 1993-12-01
ORIG CITY BLOCK 14

SEE SHEET R39

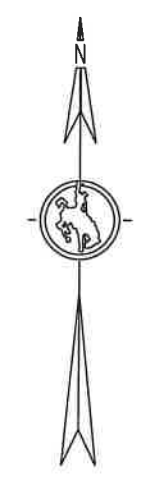


SCALE: 1" = 50'

Bearings and Coordinates are based on the Wyoming State Plane Coordinate system, NAD 83/93, Wyoming East-Central Zone. Coordinates have been multiplied by a project surface adjustment factor of 1.0002467000. Units are U.S. Survey Feet.

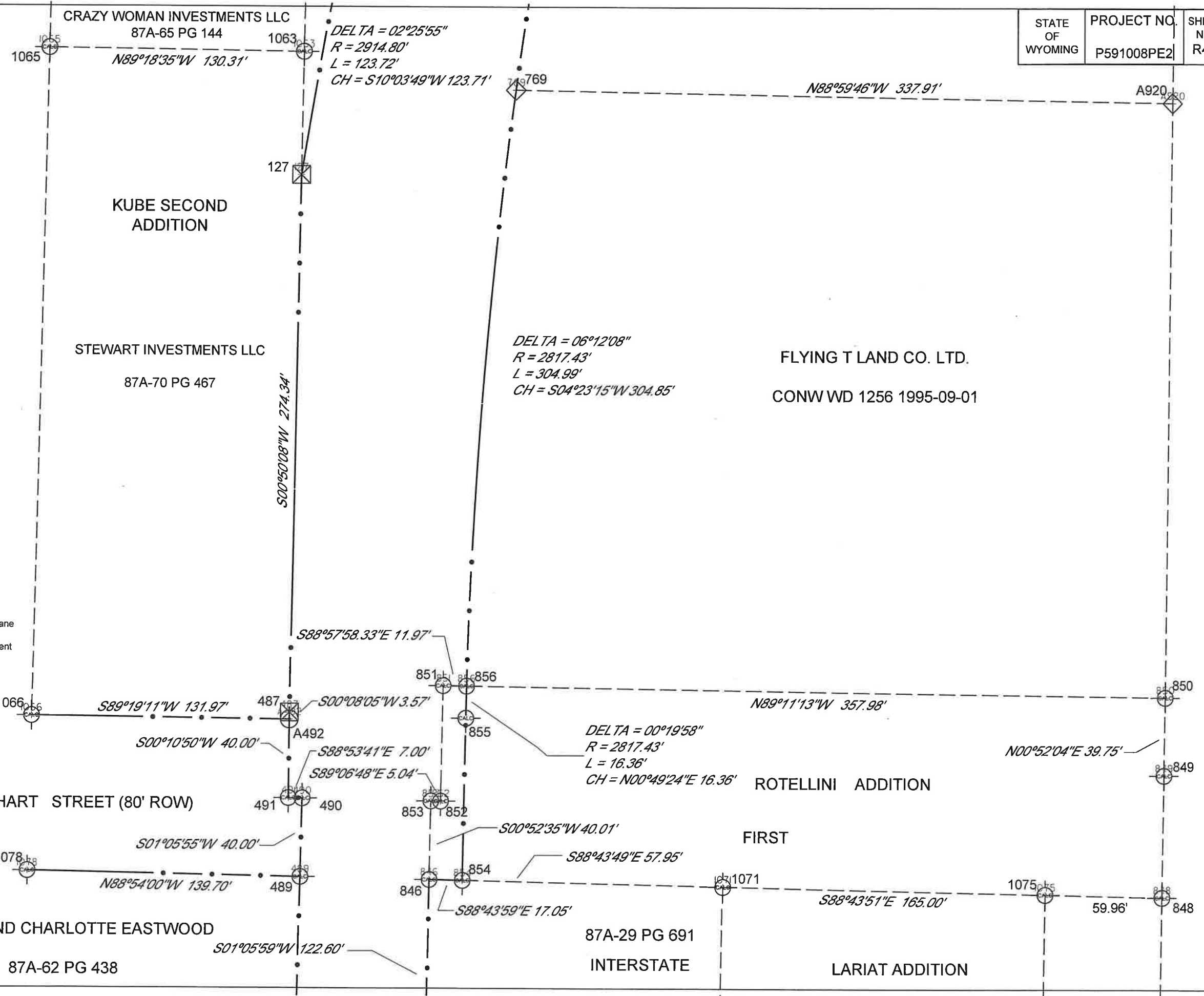


STATE OF WYOMING	PROJECT NO. P591008PE2	SHEET NO. R41	TOTAL SHEETS R57
------------------	------------------------	---------------	------------------

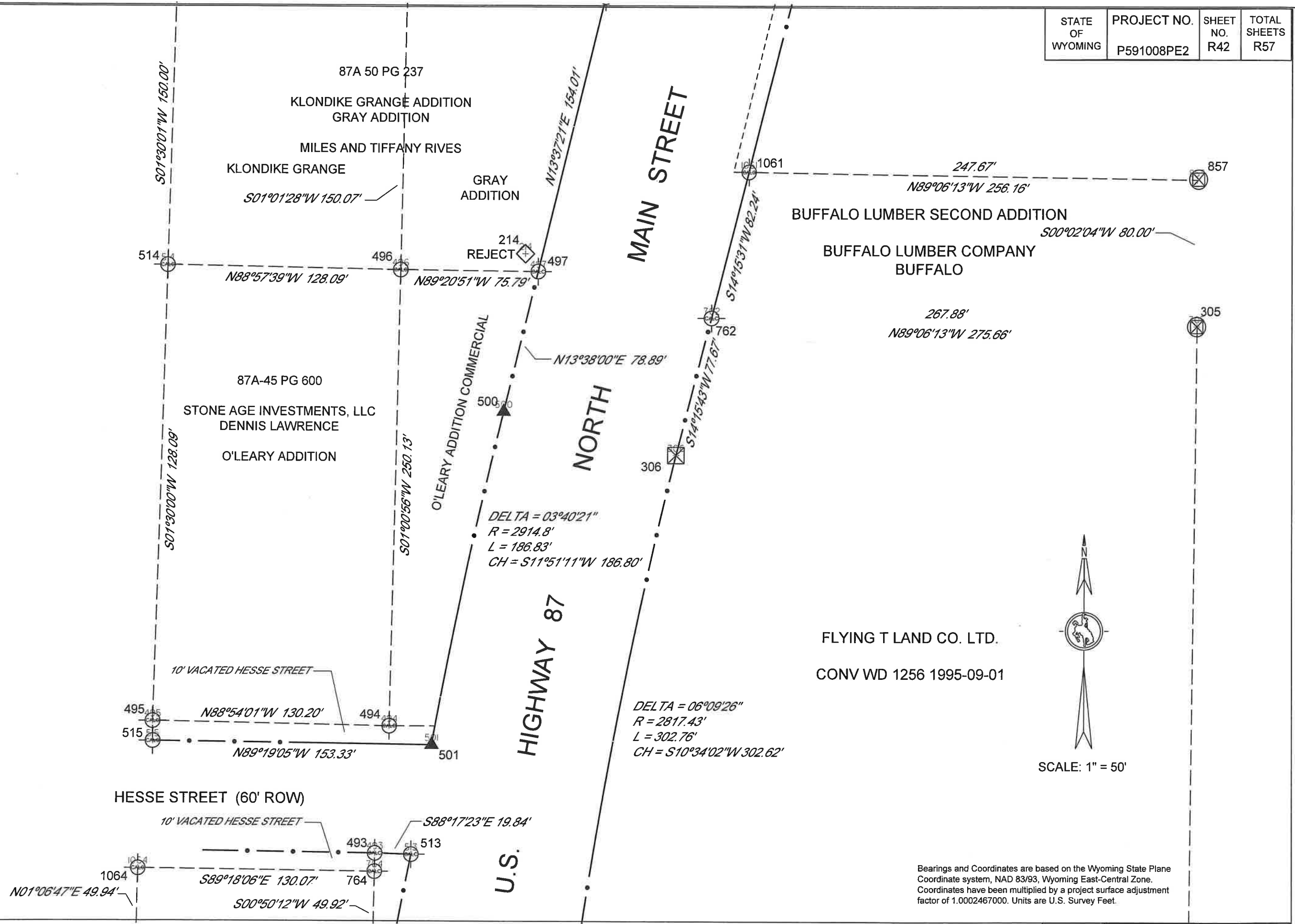


SCALE: 1" = 50'

Bearings and Coordinates are based on the Wyoming State Plane Coordinate system, NAD 83/93, Wyoming East-Central Zone. Coordinates have been multiplied by a project surface adjustment factor of 1.0002467000. Units are U.S. Survey Feet.



STATE OF WYOMING	PROJECT NO. P591008PE2	SHEET NO. R42	TOTAL SHEETS R57
------------------	------------------------	---------------	------------------

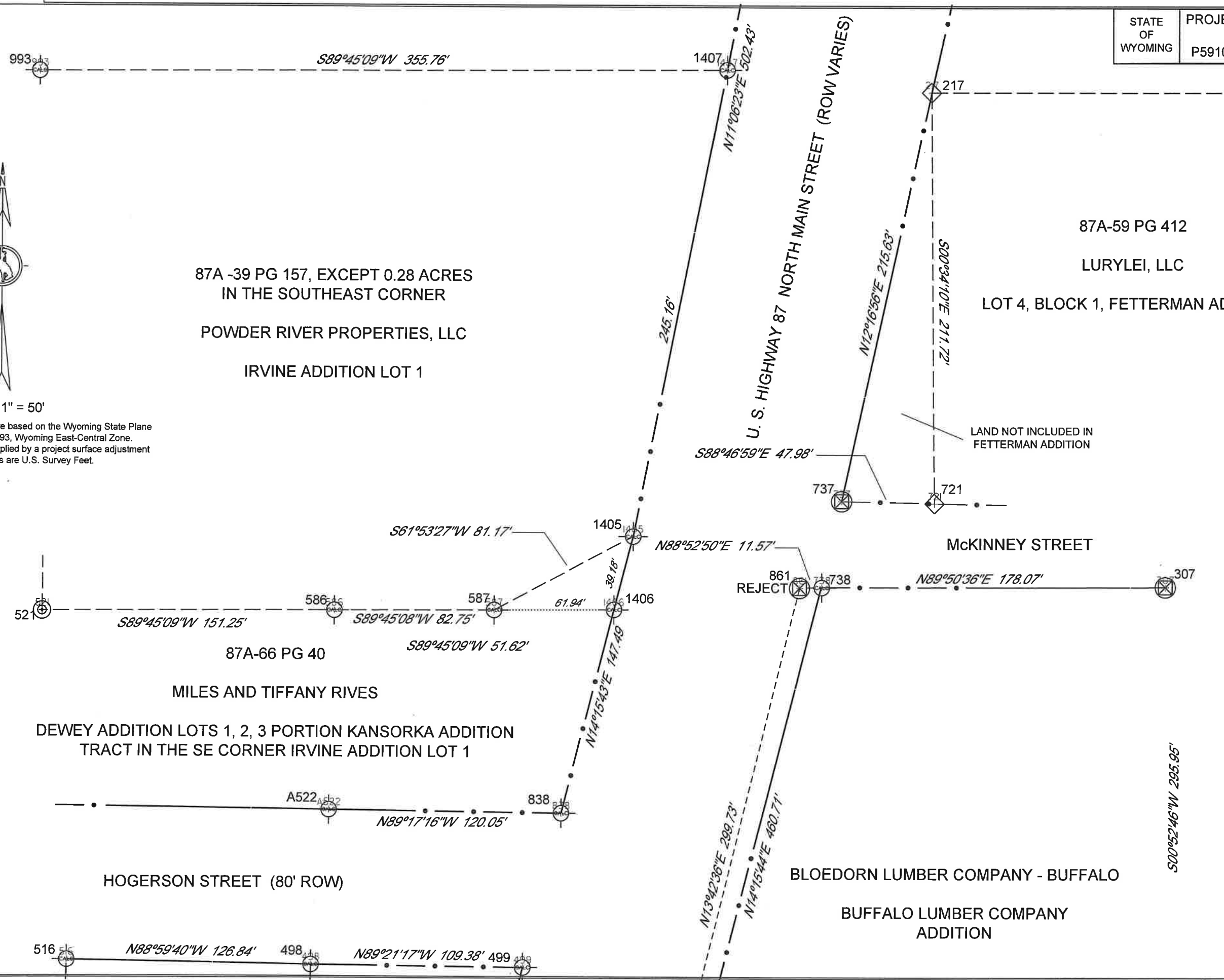


STATE OF WYOMING	PROJECT NO. P591008PE2	SHEET NO. R43	TOTAL SHEETS R57
------------------	------------------------	---------------	------------------



SCALE: 1" = 50'

Bearings and Coordinates are based on the Wyoming State Plane Coordinate system, NAD 83/93, Wyoming East-Central Zone. Coordinates have been multiplied by a project surface adjustment factor of 1.0002467000. Units are U.S. Survey Feet.



87A -39 PG 157, EXCEPT 0.28 ACRES
IN THE SOUTHEAST CORNER
POWDER RIVER PROPERTIES, LLC
IRVINE ADDITION LOT 1

87A-59 PG 412
LURYLEI, LLC
LOT 4, BLOCK 1, FETTERMAN ADDITION

87A-66 PG 40
MILES AND TIFFANY RIVES
DEWEY ADDITION LOTS 1, 2, 3 PORTION KANSORKA ADDITION
TRACT IN THE SE CORNER IRVINE ADDITION LOT 1

HOGERSON STREET (80' ROW)

U. S. HIGHWAY 87 NORTH MAIN STREET (ROW VARIES)

McKINNEY STREET

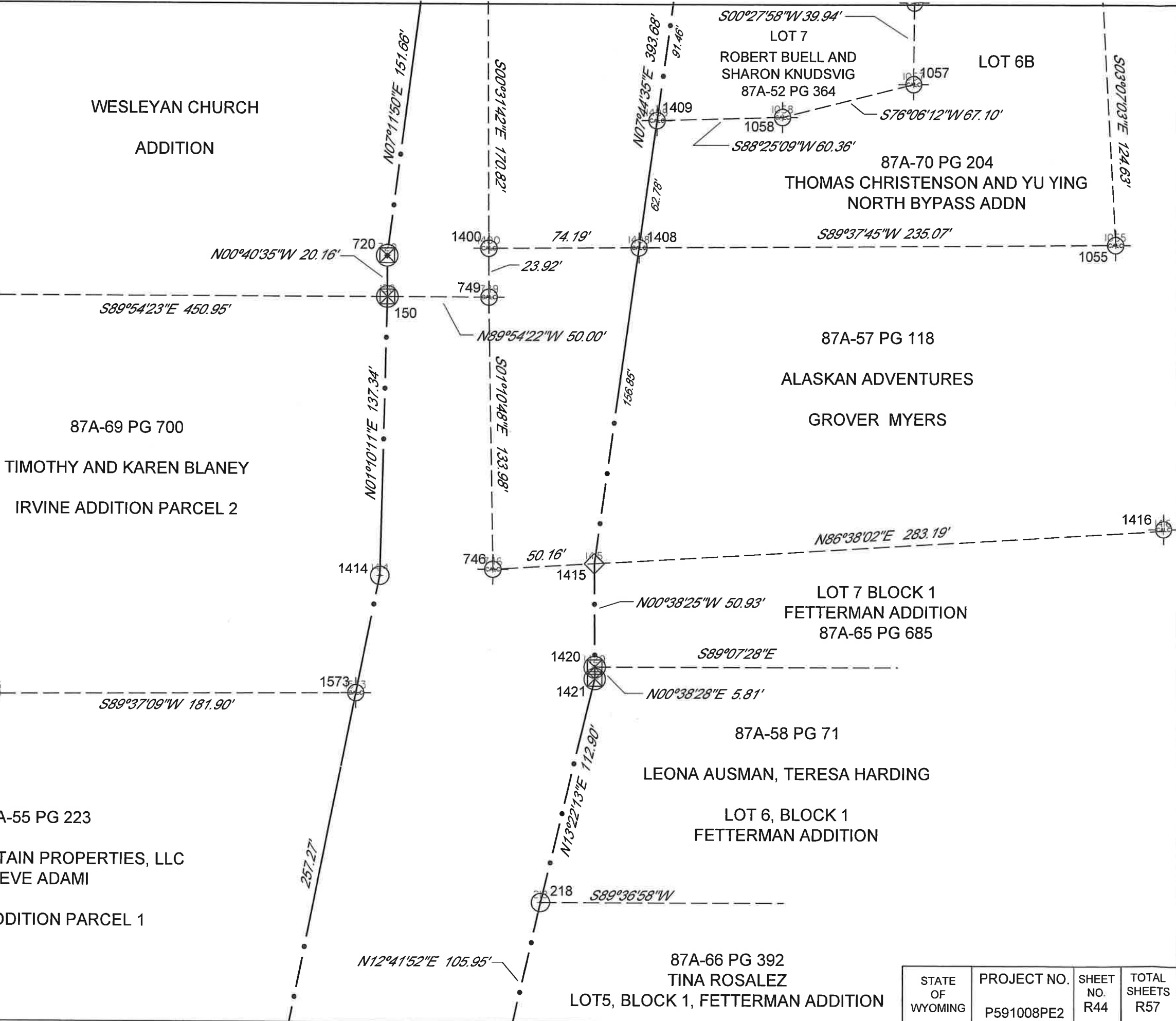
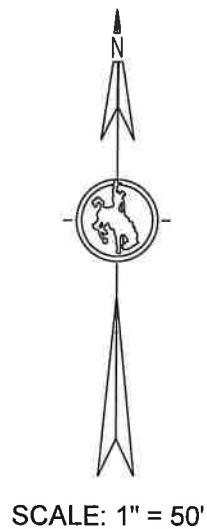
BLOEDORN LUMBER COMPANY - BUFFALO

BUFFALO LUMBER COMPANY
ADDITION

LAND NOT INCLUDED IN
FETTERMAN ADDITION

REJECT

500°52'46"W 295.95'



Bearings and Coordinates are based on the Wyoming State Plane Coordinate system, NAD 83/93, Wyoming East-Central Zone. Coordinates have been multiplied by a project surface adjustment factor of 1.0002467000. Units are U.S. Survey Feet.

STATE OF WYOMING	PROJECT NO.	SHEET NO.	TOTAL SHEETS
	P591008PE2	R44	R57

SEE SHEET R47

SEE SHEET R46

MIKE AND MARY LEITCHMAN

NORTH BYPASS ADDN
BLK 1 LOT 3
87A-58 PG 461

S81°55'55"E 24.24'

N07°30'29"E 73.88'

785
1455
1454

DELTA = 41°09'33"
R = 115.99'
L = 83.32'
CH = N57°13'37"W 81.54'

VACATED NORTH BYPASS

CL NORTH BYPASS

S36°38'23"E 257.02'

NORTH BYPASS ROAD (150' ROW)

776

S00°33'18"E 129.45'

219

N07°02'34"E 274.78'

NORTH MAIN STREET (ROW VARIES)

N07°11'33"E 149.36'

133

NORTH BYPASS ADDN BLK 1 LOT 2

WEEDEN MOBILE HOMES, INC.
C/O CROWN PROPERTIES, LLC

87A-66 PG 264

S36°42'07"E 121.24'

759

S36°38'22"E 98.62'

775

LEITCHMAN MINOR SUBDIVISION

LOT 2

WESLEYAN CHURCH
ADDITION

87A-65 PG 664

NOTHWEST DISTRICT OF
THE WESLEYAN CHURCH

TRACT "A"
LOT 1 BLK 1
NORTH BYPASS
ADDN

A768

N07°05'56"E 190.38'

132

N85°30'10"E 192.81'

772

87A-62 PG 244

LYLE AND LAVONNE GIFT
NORTH BYPASS ADDN LOT 6A

S03°07'03"E 123.99'

S87°11'00"E 111.69'

551

S00°27'58"W 27.17'

1056

N86°22'15"E 94.88'

1054

S89°48'18"W 29.66'

748

B388
A691

N07°04'56"E 222.69'

S00°34'20"E 220.90'

U.S. HIGHWAY 87



SCALE: 1" = 50'

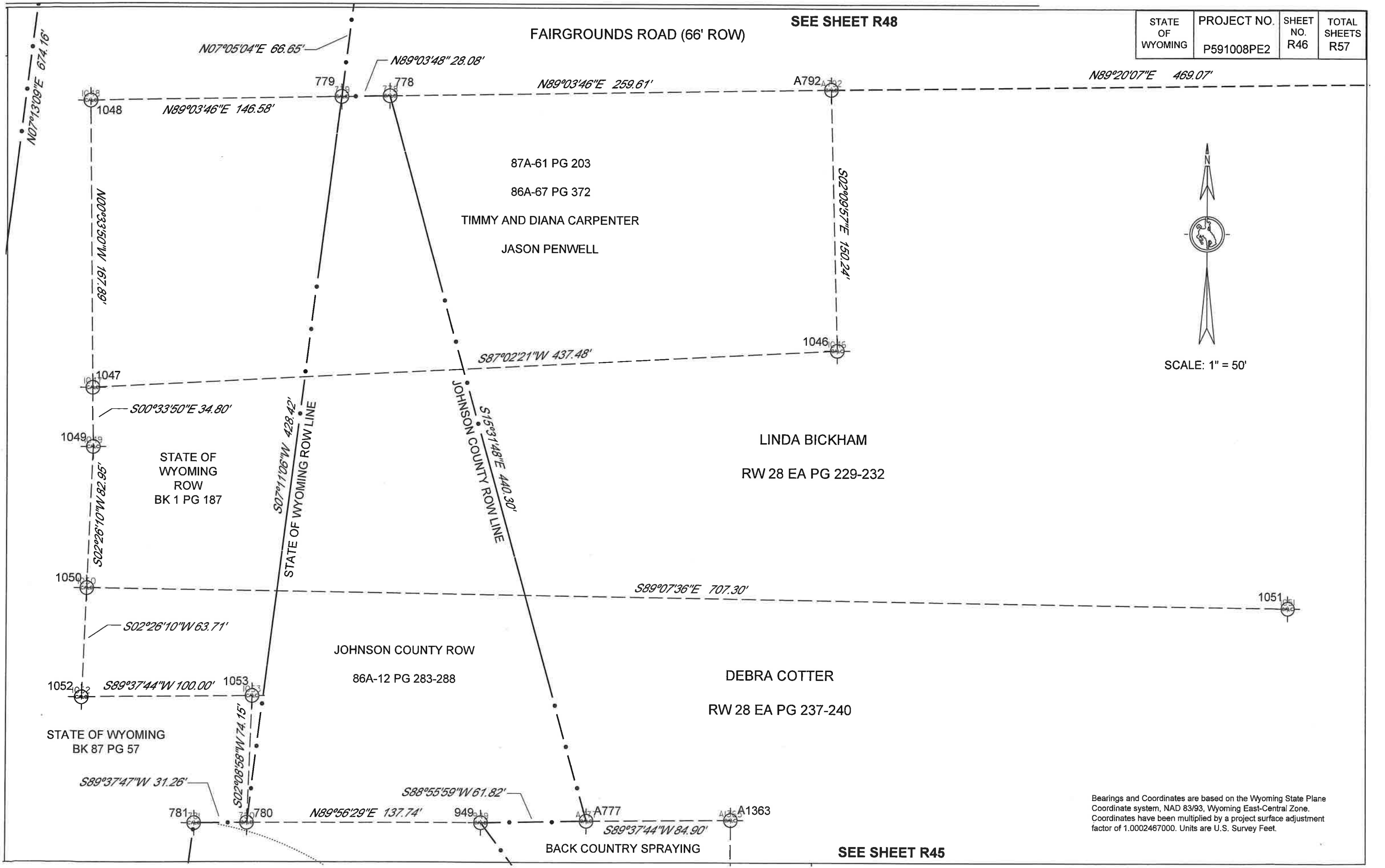
Bearings and Coordinates are based on the Wyoming State Plane Coordinate system, NAD 83/93, Wyoming East-Central Zone. Coordinates have been multiplied by a project surface adjustment factor of 1.0002467000. Units are U.S. Survey Feet.

STATE OF WYOMING	PROJECT NO. P591008PE2	SHEET NO. R45	TOTAL SHEETS R57
------------------	------------------------	---------------	------------------

STATE OF WYOMING	PROJECT NO. P591008PE2	SHEET NO. R46	TOTAL SHEETS R57
------------------	------------------------	---------------	------------------

SEE SHEET R48

FAIRGROUNDS ROAD (66' ROW)



SCALE: 1" = 50'

Bearings and Coordinates are based on the Wyoming State Plane Coordinate system, NAD 83/93, Wyoming East-Central Zone. Coordinates have been multiplied by a project surface adjustment factor of 1.0002467000. Units are U.S. Survey Feet.

SEE SHEET R45

SEE SHEET R48

STATE OF WYOMING	PROJECT NO. P591008PE2	SHEET NO. R47	TOTAL SHEETS R57
------------------	---------------------------	------------------	---------------------

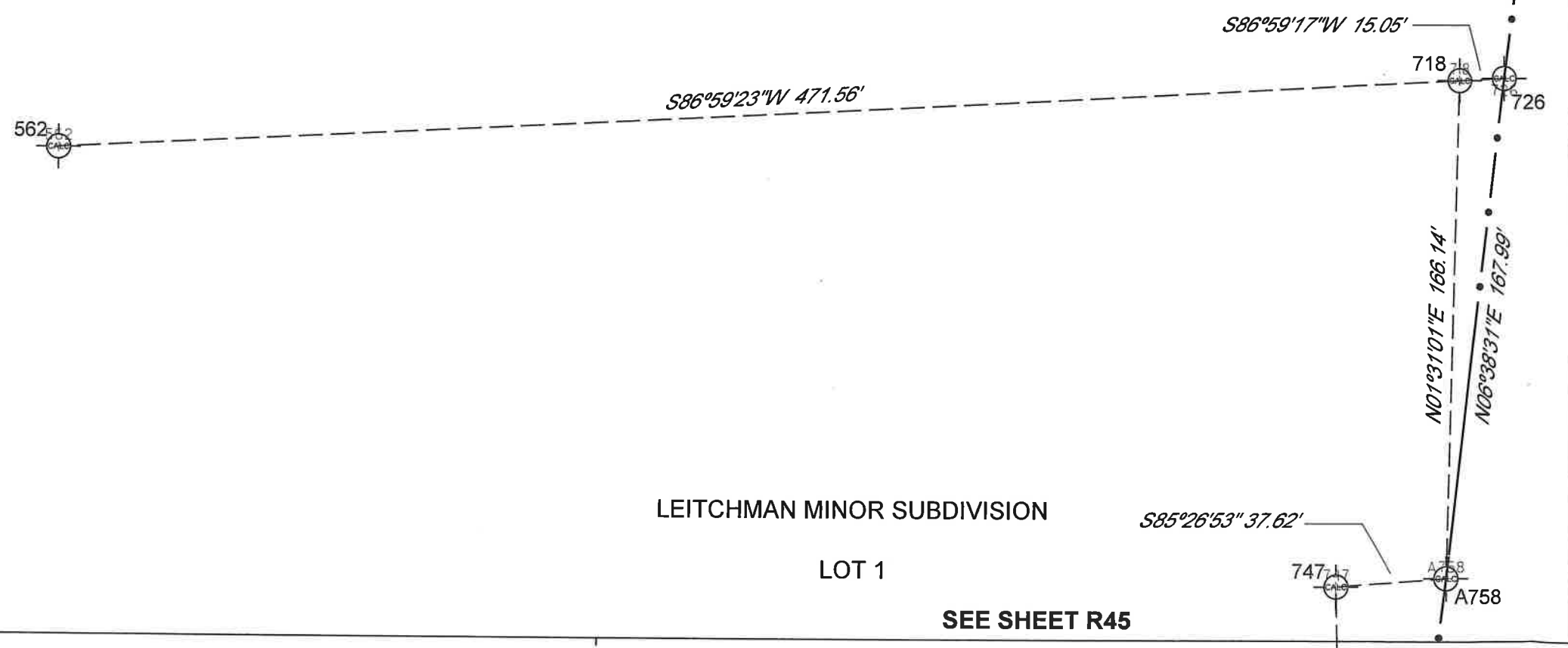
309
+

308
+



SCALE: 1" = 50'

Bearings and Coordinates are based on the Wyoming State Plane Coordinate system, NAD 83/93, Wyoming East-Central Zone. Coordinates have been multiplied by a project surface adjustment factor of 1.0002467000. Units are U.S. Survey Feet.

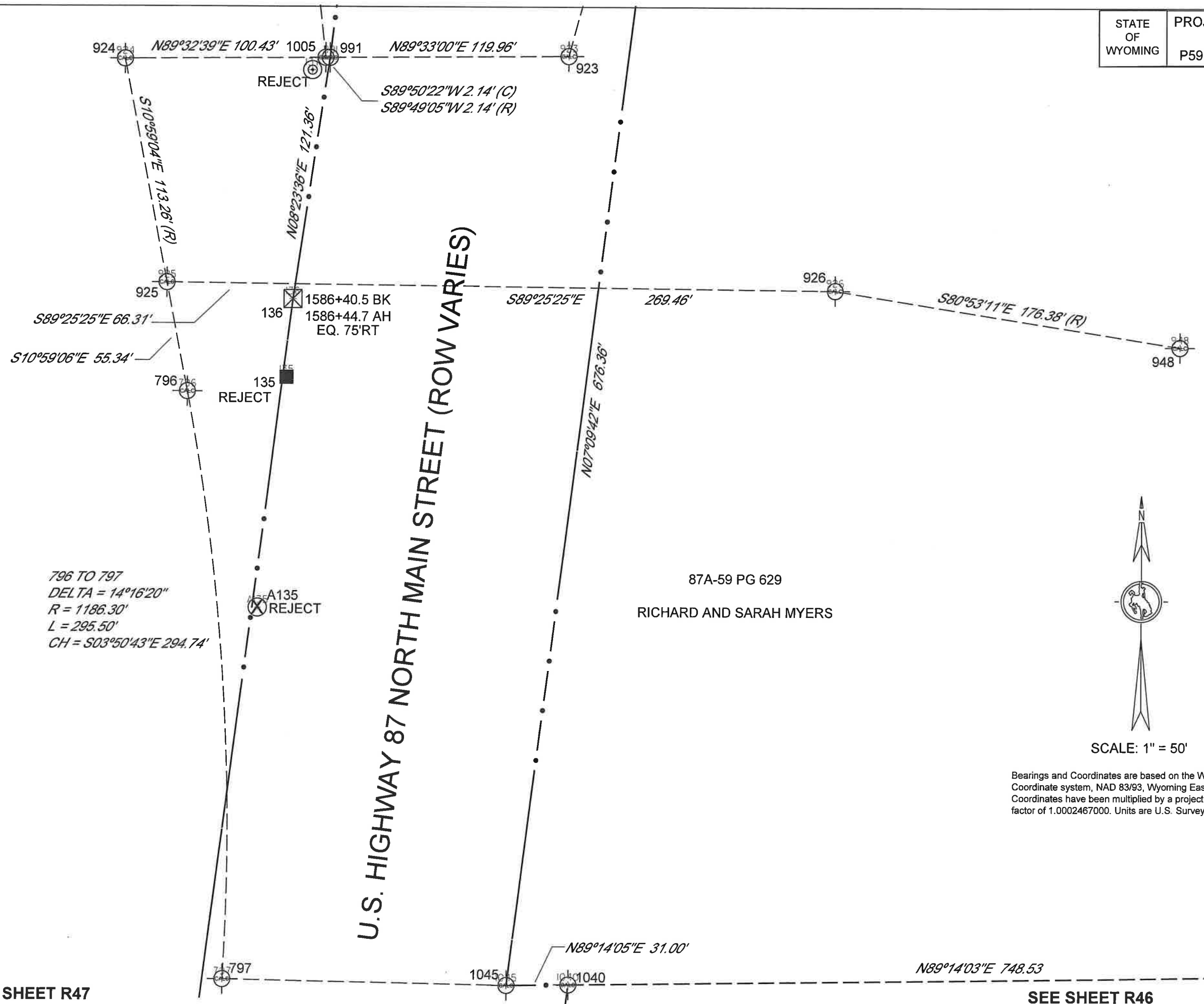


LEITCHMAN MINOR SUBDIVISION

LOT 1

SEE SHEET R45

STATE OF WYOMING	PROJECT NO. P591008PE2	SHEET NO. R48	TOTAL SHEETS R57
------------------	------------------------	---------------	------------------



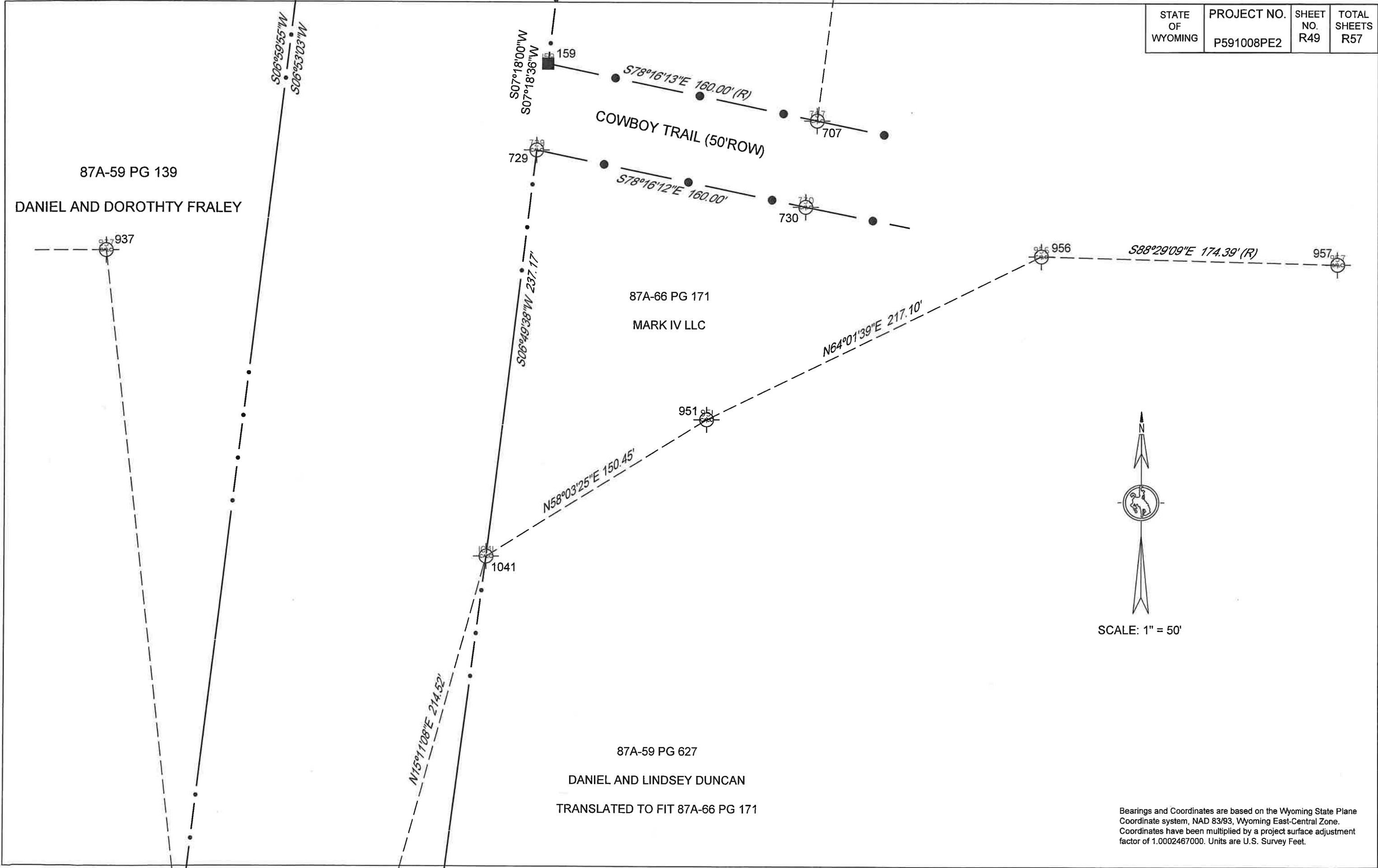
SCALE: 1" = 50'

Bearings and Coordinates are based on the Wyoming State Plane Coordinate system, NAD 83/93, Wyoming East-Central Zone. Coordinates have been multiplied by a project surface adjustment factor of 1.0002467000. Units are U.S. Survey Feet.

SEE SHEET R47

SEE SHEET R46

STATE OF WYOMING	PROJECT NO. P591008PE2	SHEET NO. R49	TOTAL SHEETS R57
------------------	------------------------	---------------	------------------



N

 SCALE: 1" = 50'

Bearings and Coordinates are based on the Wyoming State Plane Coordinate system, NAD 83/93, Wyoming East-Central Zone. Coordinates have been multiplied by a project surface adjustment factor of 1.0002467000. Units are U.S. Survey Feet.

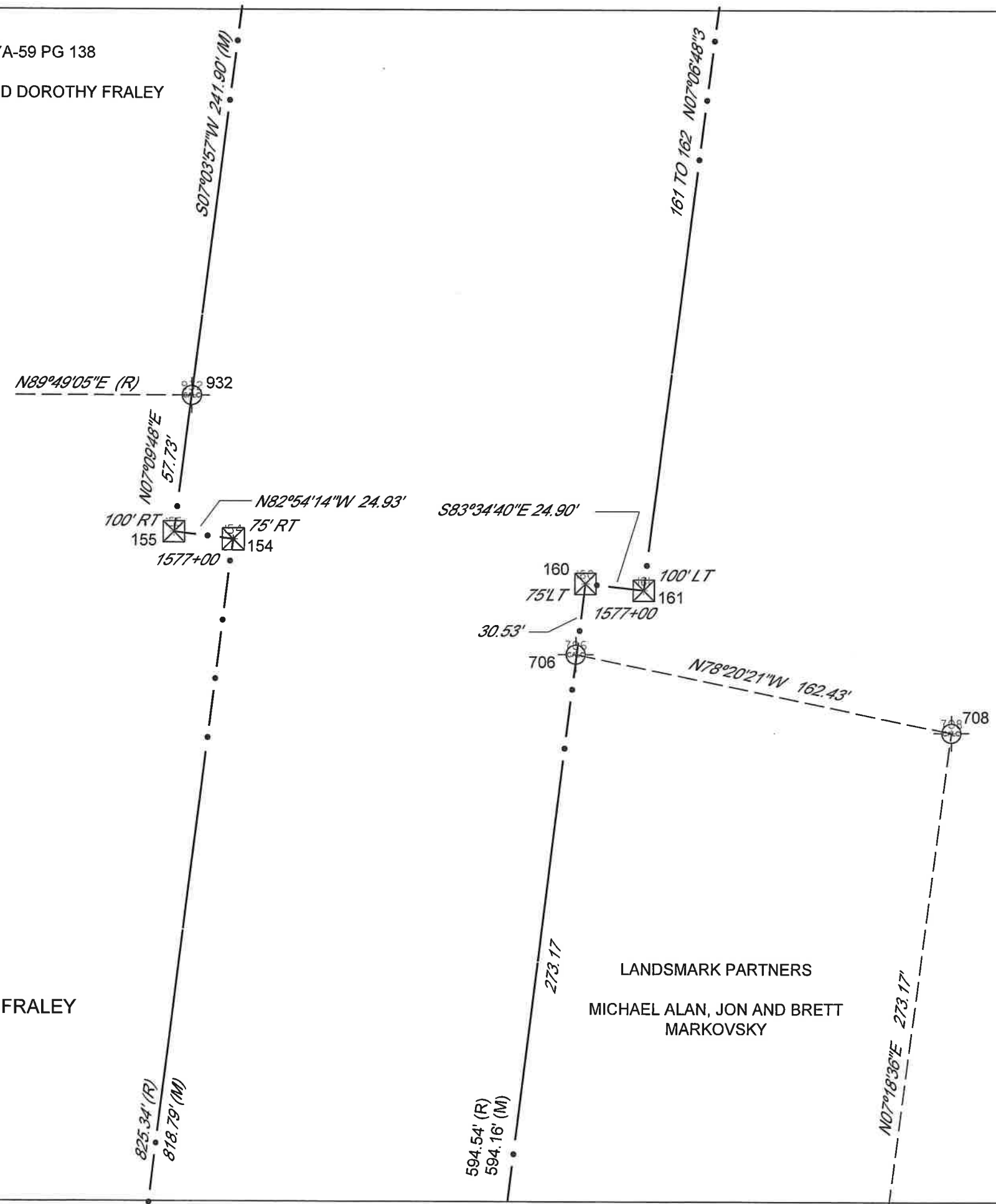
STATE OF WYOMING	PROJECT NO. P591008PE2	SHEET NO. R50	TOTAL SHEETS R57
------------------	---------------------------	------------------	---------------------

87A-59 PG 138
DANIEL AND DOROTHY FRALEY

87A-66 PG 171
MARK IV LLC

87A-59 PG 139
DANIEL AND DOROTHY FRALEY

LANDSMARK PARTNERS
MICHAEL ALAN, JON AND BRETT
MARKOVSKY



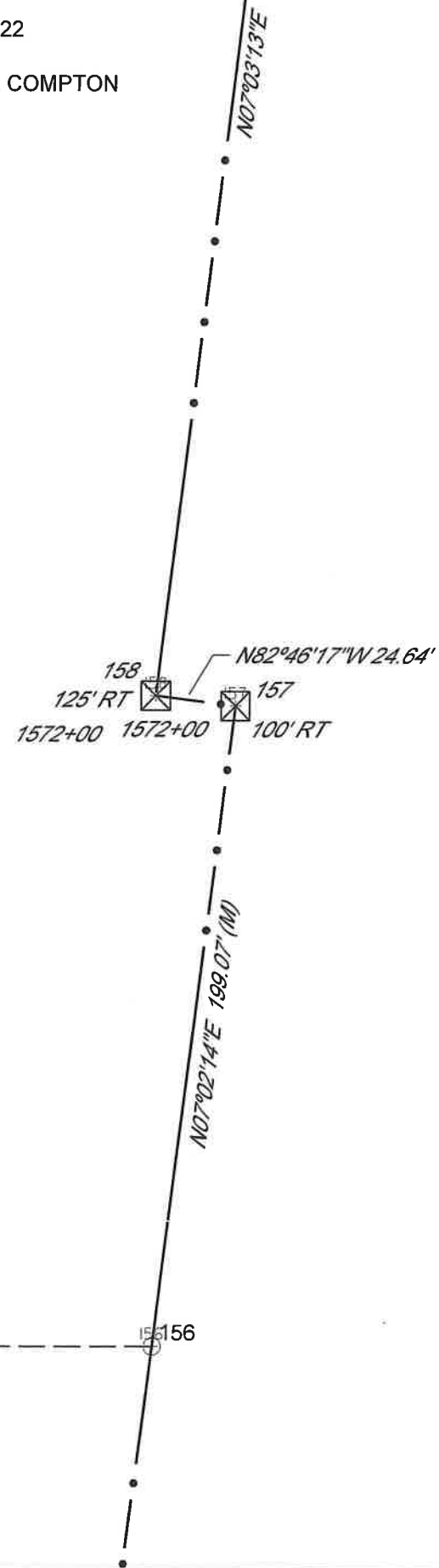
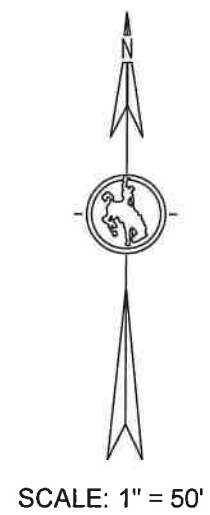
SCALE: 1" = 50'

Bearings and Coordinates are based on the Wyoming State Plane Coordinate system, NAD 83/93, Wyoming East-Central Zone. Coordinates have been multiplied by a project surface adjustment factor of 1.0002467000. Units are U.S. Survey Feet.

STATE OF WYOMING	PROJECT NO. P591008PE2	SHEET NO. R51	TOTAL SHEETS R57
------------------	------------------------	---------------	------------------

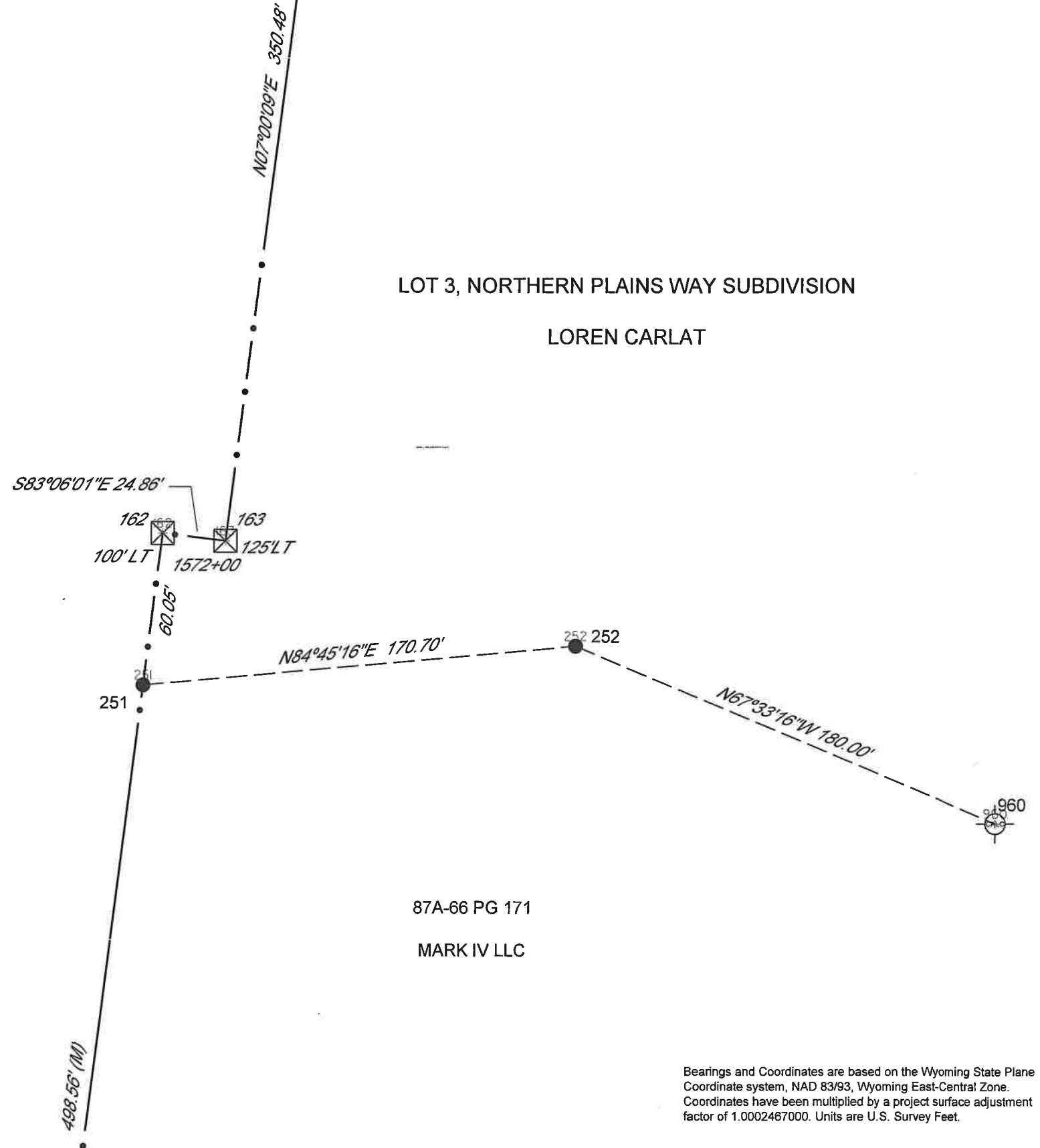
87A-69 PG 22
LARRY AND DONNA COMPTON

LOT 3, NORTHERN PLAINS WAY SUBDIVISION
LOREN CARLAT



U.S. HIGHWAY 87

NORTH MAIN STREET (ROW VARIES)



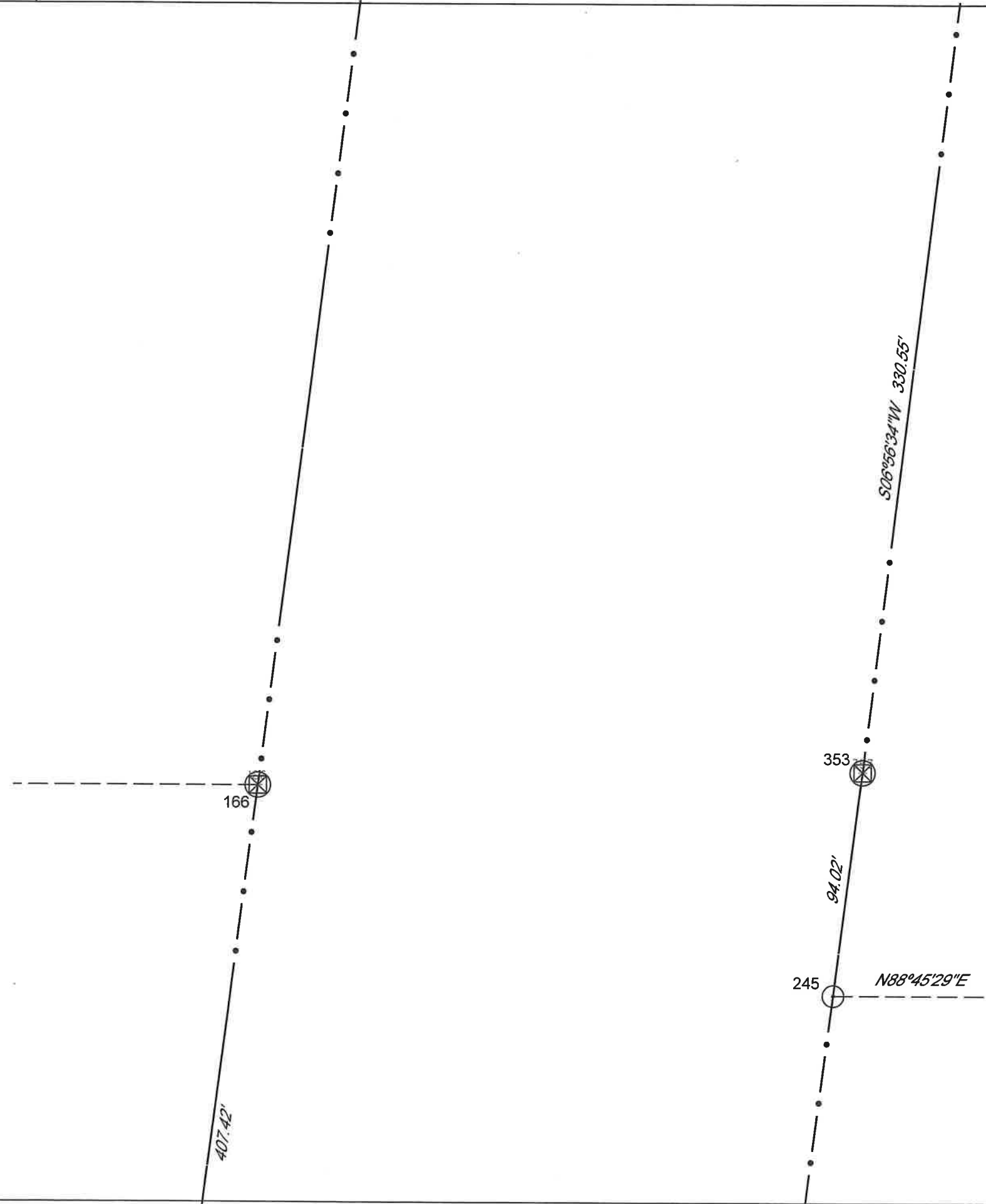
87A-66 PG 171
MARK IV LLC

Bearings and Coordinates are based on the Wyoming State Plane Coordinate system, NAD 83/93, Wyoming East-Central Zone. Coordinates have been multiplied by a project surface adjustment factor of 1.0002467000. Units are U.S. Survey Feet.

STATE OF WYOMING	PROJECT NO. P591008PE2	SHEET NO. R52	TOTAL SHEETS R57
------------------	------------------------	---------------	------------------



SCALE: 1" = 50'



LOT 1, NORTHERN PLAINS SUBDIVISION
LOREN CARLAT

Bearings and Coordinates are based on the Wyoming State Plane Coordinate system, NAD 83/93, Wyoming East-Central Zone. Coordinates have been multiplied by a project surface adjustment factor of 1.0002467000. Units are U.S. Survey Feet.

STATE OF WYOMING	PROJECT NO. P591008PE2	SHEET NO. R53	TOTAL SHEETS R57
------------------	------------------------	---------------	------------------

BARSTAD SUBDIVISION LOT 1

NEW LIFE ASSEMBLY OF GOD CHURCH

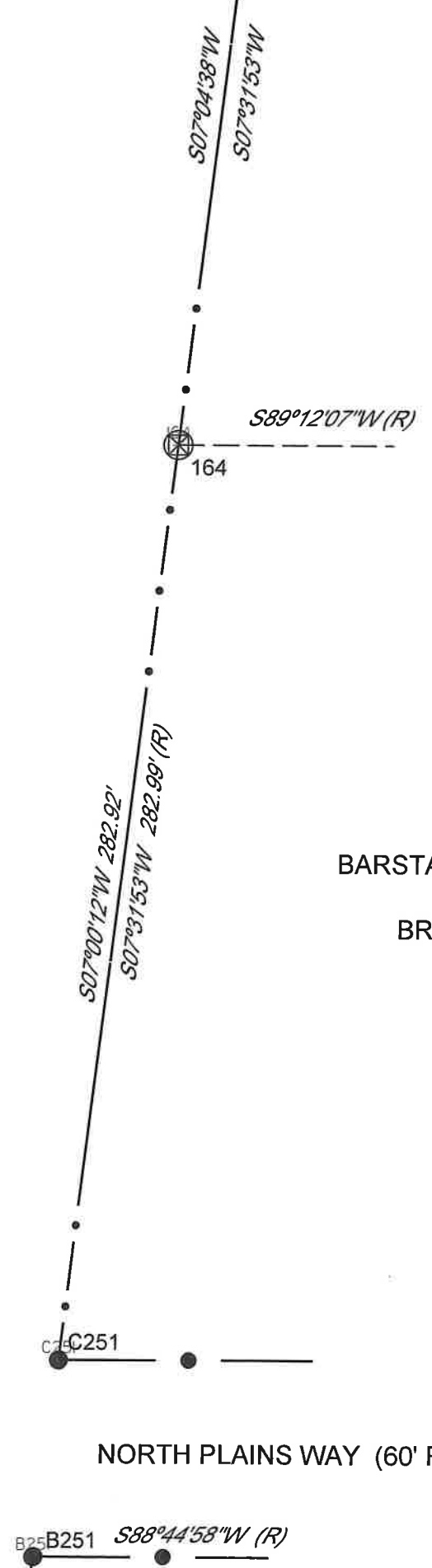
BARSTAD SUBDIVISION LOT 2

BRAD AND LISA FOX

U.S. HIGHWAY 87
 NORTH MAIN STREET (ROW VARIES)

MATHER PEAK HOLDINGS

87A-70 PG 651



SCALE: 1" = 50'

Bearings and Coordinates are based on the Wyoming State Plane Coordinate system, NAD 83/93, Wyoming East-Central Zone. Coordinates have been multiplied by a project surface adjustment factor of 1.0002467000. Units are U.S. Survey Feet.

STATE OF WYOMING	PROJECT NO. P591008PE2	SHEET NO. R54	TOTAL SHEETS R57
------------------	---------------------------	------------------	---------------------

MATHER PEAK HOLDINGS

87A-70 PG 651

87A-55 PG 490
J & C CLARK FAMILY TRUST



SCALE: 1" = 50'

250

N07°05'17"E 315.19'

BARSTAD WAY (60' ROW)

165

S89°07'04"E 471.77'

366

283.51'
283.51'

Bearings and Coordinates are based on the Wyoming State Plane Coordinate system, NAD 83/93, Wyoming East-Central Zone. Coordinates have been multiplied by a project surface adjustment factor of 1.0002467000. Units are U.S. Survey Feet

STATE OF WYOMING	PROJECT NO. P591008PE2	SHEET NO. R55	TOTAL SHEETS R57
------------------	---------------------------	------------------	---------------------

MATHER PEAK HOLDINGS
87A-70 PG 651

87A-61 PG 138

87A-5 PG 311

STATE OF WYOMING STATE HIGHWAY COMMISSION

167
1550+08.8
125' RT PC

183
1550+08.8
125' LT PC

N07°05'17"E 411.07

405 S89°38'58"E 406



SCALE: 1" = 50'

Bearings and Coordinates are based on the Wyoming State Plane Coordinate system, NAD 83/93, Wyoming East-Central Zone. Coordinates have been multiplied by a project surface adjustment factor of 1.0002467000. Units are U.S. Survey Feet.

STATE OF WYOMING	PROJECT NO. P591008PE2	SHEET NO. R56	TOTAL SHEETS R57
------------------	------------------------	---------------	------------------

$DELTA = 13^{\circ}19'14''$
 $R = 3805.52'$
 $L = 884.81'$
 $CH = S00^{\circ}25'21''W 882.81'$

MATHER PEAK HOLDINGS

87A-70 PG 651

U.S. HIGHWAY 87 NORTH MAIN STREET


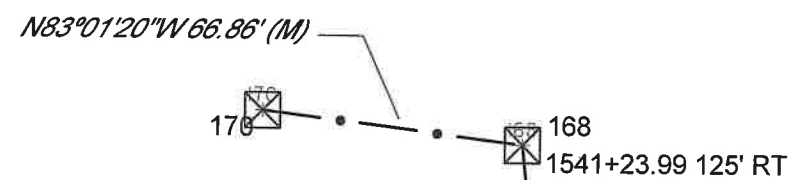
$DELTA = 12^{\circ}32'16''$
 $R = 4055.82'$
 $L = 887.52'$
 $CH = S00^{\circ}16'10''W 885.75'$



SCALE: 1" = 50'

Bearings and Coordinates are based on the Wyoming State Plane
 Coordinate system, NAD 83/93, Wyoming East-Central Zone.
 Coordinates have been multiplied by a project surface adjustment
 factor of 1.0002467000. Units are U.S. Survey Feet.

STATE OF WYOMING	PROJECT NO. P591008PE2	SHEET NO. R57	TOTAL SHEETS R57
------------------	------------------------	---------------	------------------



MATHER PEAK HOLDINGS
87A-70 PG 651



SCALE: 1" = 50'

Bearings and Coordinates are based on the Wyoming State Plane Coordinate system, NAD 83/93, Wyoming East-Central Zone. Coordinates have been multiplied by a project surface adjustment factor of 1.0002467000. Units are U.S. Survey Feet.